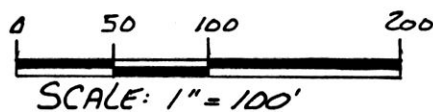
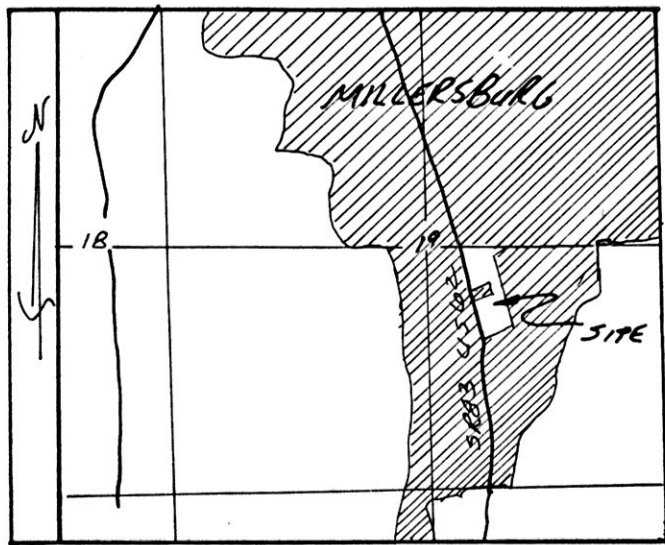


PROPOSED ANNEXATION TO THE VILLAGE OF MILLERSBURG

HARDY TOWNSHIP
S.E. QTR. SECTION 19
T-9N R-7W
HOLMES COUNTY, OHIO



TOTAL ACRES TO BE ANNEXED - 5.611 CALC.
(5.461 AC. DEED)



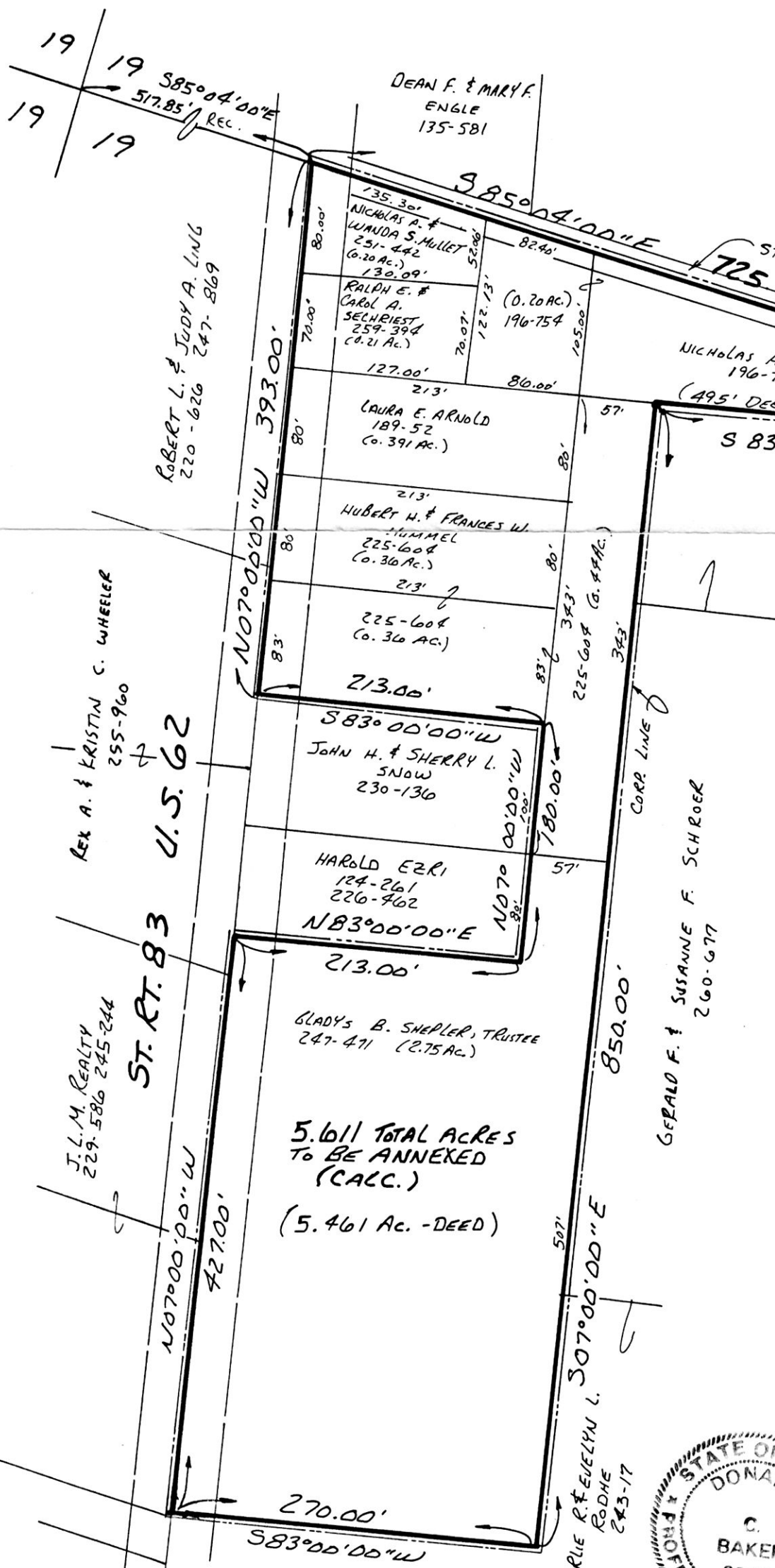
LOCATION MAP NOT TO SCALE

BEARINGS FROM DEED No. 189-825

190689

INDEXED

REC'D AT 3:06 o'clock P.M.
RECORDED DEC 29 '94
FEE \$20.00
DEC 30 '94
Plat
VOL 14 PAGE 689
BY 267pg124
Sally Miller RECORDER



APPROVAL OF THE HOLMES COUNTY COMMISSIONERS
I HEREBY CERTIFY THAT THE HOLMES COUNTY COMMISSIONERS HAVE APPROVED THE DETACHMENT OF THIS TRACT OF LAND, AS SHOWN HEREON, FROM HOLMES COUNTY.
9-19-94
DATE
1994 Leah W. Miller
CHAIRMAN C. COMMISSIONERS

APPROVAL OF THE MILLERSBURG PLANNING COMMISSION
I HEREBY CERTIFY THAT THIS PLAT FOR ANNEXATION WAS APPROVED BY THE MILLERSBURG PLANNING COMMISSION AT A MEETING HELD ON THE 5th DAY OF July, 1994.
Will [Signature]
PRESIDENT, MILLERSBURG PLANNING COMMISSION

APPROVAL OF THE MILLERSBURG VILLAGE COUNCIL
I HEREBY CERTIFY THAT THIS PLAT FOR ANNEXATION WAS APPROVED BY THE VILLAGE COUNCIL OF MILLERSBURG, OHIO AT A MEETING HELD ON THE 27 DAY OF Dec., 1994.
Karen [Signature]
VILLAGE CLERK

RECORDER
I HEREBY CERTIFY THAT THIS PLAT WAS RECEIVED FOR RECORD ON _____, 1994 AT _____, AND WAS RECORDED IN PLAT BOOK _____ ON PAGE _____ ON _____, 1994. FEE _____.
RECORDER, HOLMES Co., OHIO

SURVEYORS CERTIFICATION
I HEREBY CERTIFY THAT THIS PLAT WAS PREPARED ON BEHALF OF THE PROPERTY OWNERS FROM EXISTING SURVEYS AND DEEDS OF RECORD THIS 2ND DAY OF SEPT., 1994.
Donald C. Baker
DONALD C. BAKER P.S. 6938
5958 F.R. 322
MILLERSBURG OHIO 44654
PH (216) 674-4788



DATE December 29, 1994
AUDITOR Richard [Signature]

PLAT APPROVED
9-16-94 [Signature]