


RESURVEY OF TRACT 1 (2.600 ACRES ±) DEED VOL. 166 PAGE 215

BERLIN TOWNSHIP
1ST. QTR. LOT 6
T-9N ; R-6W
HOLMES COUNTY, OHIO

0 50 100 200

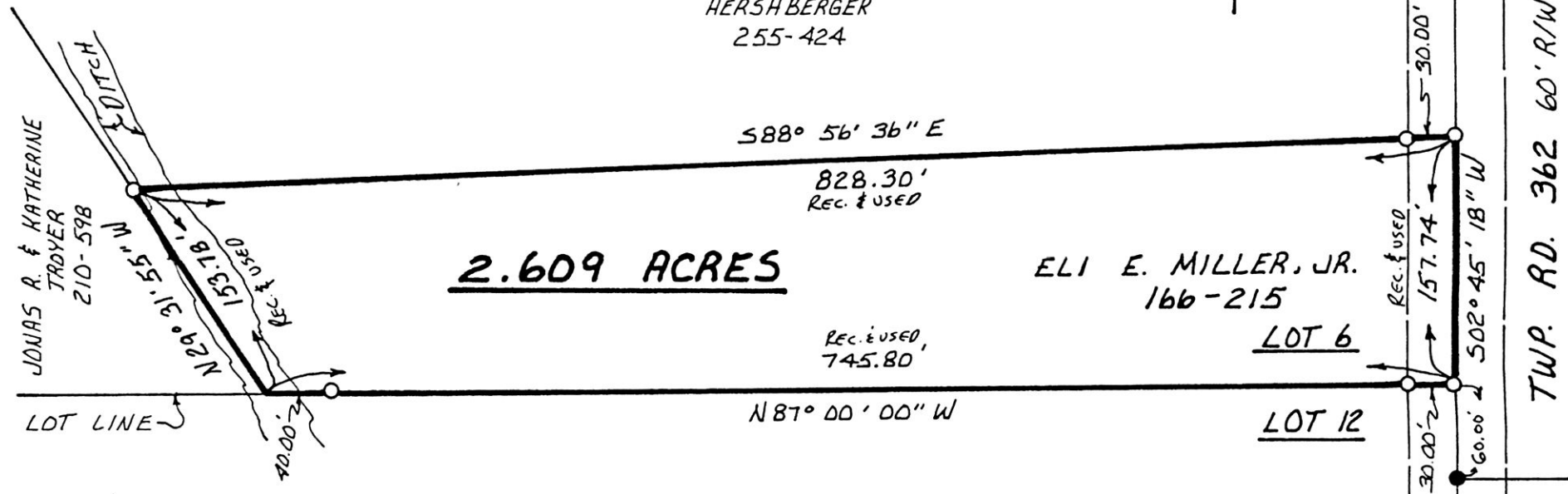


SCALE: 1" = 100'

- IRON PIN FOUND
- 5/8" REBAR WITH I.D. CAP SET.
I.D. CAP MARKED "BAKER 6938."

ROY JR. & NAOMI
HERSHBERGER
255-424

BEARINGS FROM DEED VOL. 166
PAGE 215




2.609 ACRES

ELI E. MILLER, JR.
166-215

REFERENCES:

- DEED VOL. 166 PAGE 215
- DEED VOL. 255 PAGE 424
- DEED VOL. 210 PAGE 598



I CERTIFY THIS SURVEY TO BE
CORRECT TO THE BEST OF MY
KNOWLEDGE.

Donald C. Baker
 DONALD C. BAKER P.S. 6938
 5958 T.R. 322
 MILLERSBURG, OHIO 44654
 PH: (216) 674-4788
 JANUARY 13, 1994

189890

1494-BEC

OCT 25 1994

AT 11:35 O'CLOCK AM

Recorded OCT 26 1994

Holmes Co. Ohio Fee: \$20.00

Plat Vol. 14
Deed vol. 266 pg 440

Pg. 635 Recorder Sally Miller
Lavel

PLAT APPROVED
10/25/94