


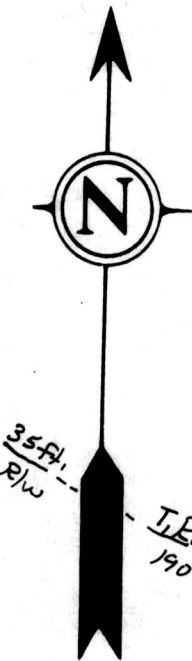
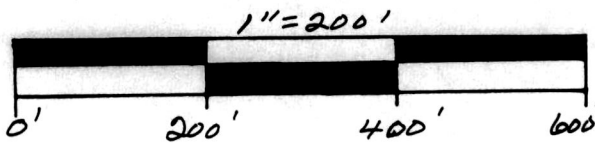
THE COSHOCTON LAND SURVEYING SERVICE

233 S. FOURTH ST.

COSHOCTON, OHIO 43812

BEING PART OF: LOT ~
 SEC. 13
 QUAR. 4th.
 T8N, R5W
 TOWNSHIP Clark
 COUNTY Holmes, Ohio U.S.M.L.

SURVEY FOR: *Mahlon Yoder*
Roy J.C. Yoder Lands
 DATE: *May, 1994*
 SCALE: 1" = 200'



Bearings based on a survey for Vernon Miller dated 3/91, Pertinent documents, Tax Maps, Baltic & New Bedford Quadrangle Maps, Surveys, by Coshocton Land Survey & all deeds shown

Dan J. & Lizzie Burkholder
 147/477

Roy J.C. & Esta Yoder
 227/955

189473
 REC'D AT 3:05 o'clock P.m.
 SEP 21 '94
 VOL 14 PAGE 610
 Dead Vol. 266 Pg. 18

RECORDED FEE \$20.00
 SEP 22 '94
 Sally Miller RECORDER
 D. Mather

SPLIT APPROVED # 940138

APPROVED No Plat Required Holmes Co. Plan. Comm. By R.K. Date 8/8/94

- ~ Found stone
- ~ Found 1/2" ID Pipe
- ~ Set 1/2" ID water Pipe, 30" L.

Being part of the land conveyed to Roy J.C. & Esta Yoder by Mose J. & Ada Yoder in Vol. 227, Pg. 955. Note: Tract totally encompasses a tract leased to The Board of Education of German Township recorded in Lease Vol. 2, Pg. 564. Lease has a reversion clause & should not have been excepted from Vol. 227, Pg. 955.



I hereby certify the above plat to be correct to the best of my knowledge and belief.

Subject To All Easements And Rights-Of-Way, Public And Private, Of Record

THE COSHOCTON LAND SURVEYING SERVICE

PLAT APPROVED 8/8/94

REGISTERED SURVEYOR 5935

FBI57 P 16