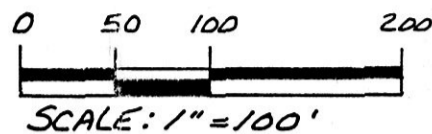


pd \$20.00

Co. Rd. 70 60' R/W To T.R. 155

CLARK TOWNSHIP
N.W. QTR. SECTION 6
T-8N; R-4W
HOLMES COUNTY, OHIO



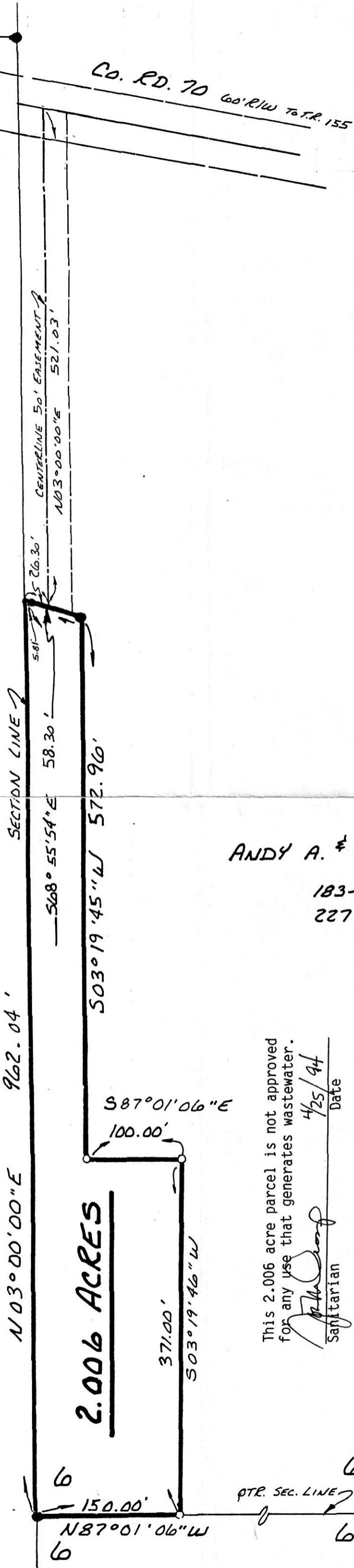
SCALE: 1" = 100'

- IRON PIN FOUND
- 5/8" RE BAR WITH I.D. CAP SET
I.D. CAP MARKED "BAKER 6938"

REFERENCES:

- DEED VOL. 183 PAGE 399
- DEED VOL. 227 PAGE 932
- DEED VOL. 189 PAGE 718
- DEED VOL. 258 PAGE 794
- PLAT VOL. 14 PAGE 143

BEARINGS ASSUMED




ANDY A. & DENA YODER

183-399
227-932 UND. K.

This 2.006 acre parcel is not approved for any use that generates wastewater.

[Signature]
Sanitarian
Date 4/25/94

SPLIT APPROVED #140085



I CERTIFY THIS SURVEY TO BE CORRECT TO THE BEST OF MY KNOWLEDGE.

Donald C. Baker
DONALD C. BAKER P.S. 6938
5958 T.R. 322
MILLERSBURG, OHIO 44654
PH. (716) 674-4788

SEPTEMBER 15, 1993
REVISED JANUARY 31, 1994

187616

REC'D
AT 1:12 o'clock PM
MAY 12 '94

RECORDED
FEE \$20.00 42693-MLS
MAY 13 '94 5394-MLS

Plat
Vol. 14 PAGE 509 *Sally Miller* RECORDER
Deed vol. 264 pg 431 T Miller

PLAT APPROVED
5/13/94B