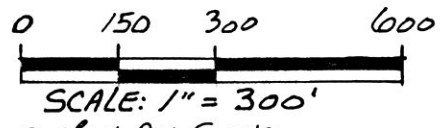



187523



- SCALE: 1" = 300'
- IRON PIN FOUND
  - △ R.R. SPIKE SET
  - 5/8" RE BAR WITH I.D. CAP SET
  - I.D. CAP MARKED "BAKER 6938"

NOTE:

THIS 16.50' STRIP IS DESCRIBED AS AN EXCEPTION TO A 6 ACRE TRACT, DESCRIBED AS TRACT #I IN DEED VOL. 235 PAGE 348. THE OWNER OF THIS STRIP IS UNKNOWN.



I CERTIFY THIS SURVEY TO BE CORRECT TO THE BEST OF MY KNOWLEDGE.

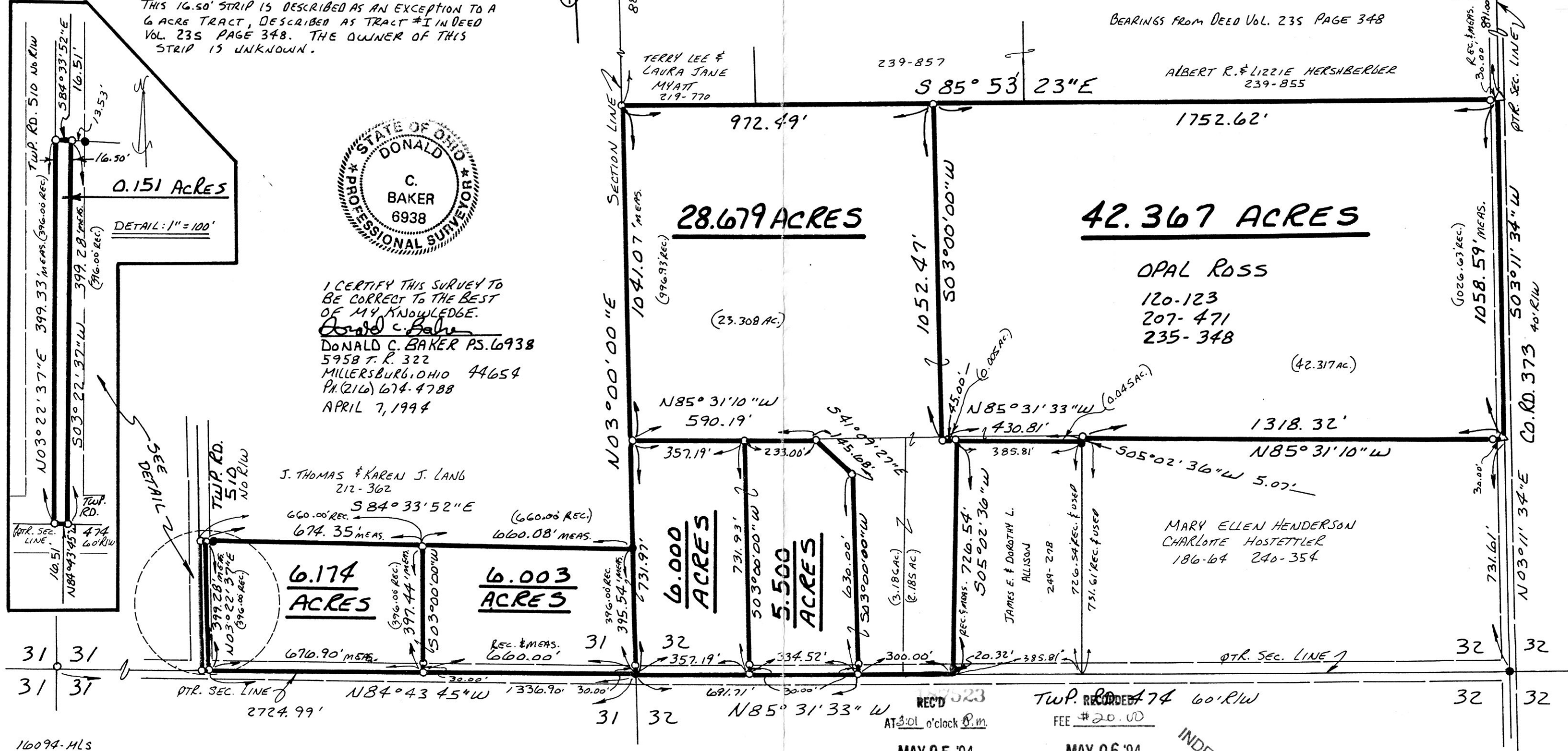
Donald C. Baker  
DONALD C. BAKER PS. 6938  
5958 T. R. 322  
MILLERSBURG, OHIO 44654  
PH. (216) 674-4788  
APRIL 7, 1994

RIPLEY TOWNSHIP  
N.E. QTR. SECTION 31  
N.W. QTR. SECTION 32  
T-18N; R-14W  
HOLMES COUNTY, OHIO

REFERENCES:

- DEED Vol. 240 PAGE 354
- DEED Vol. 207 PAGE 448
- DEED Vol. 235 PAGE 348
- DEED Vol. 239 PAGE 855
- DEED Vol. 239 PAGE 857
- DEED Vol. 219 PAGE 770
- DEED Vol. 212 PAGE 362
- PLAT Vol. 8 PAGE 499
- PLAT Vol. 13 PAGE 12
- PLAT Vol. 9 PAGE 61
- SURVEY RECORD 4 PAGE 360

BEARINGS FROM DEED Vol. 235 PAGE 348



DETAIL: 1" = 100'

SEE DETAIL 2

REC'D  
AT 3:01 o'clock P.M.

TWP. RD. 510  
RECORDED  
FEE \$20.00

MAY 05 '94

MAY 06 '94

INDEXED

Plat.  
VOL 14 PAGE 506  
Deed vol. 264 pgs. 342-345 347-349

PLAT APPROVED 5/5/94