

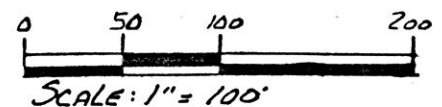
REFERENCES:

DEED VOL. 149 PAGE 157
DEED VOL. 230 PAGE 464
DEED VOL. 248 PAGE 363
PLAT VOL. 12 PAGE 502


**HARDY TOWNSHIP
1ST. QTR. LOT 16
T-9N; R-7W
HOLMES COUNTY, OHIO**

PD-020.00

BEARINGS FROM PLAT VOL. 12 PAGE 502



- ▲ R.R. SPIKE FOUND
- IRON PIN FOUND
- △ R.R. SPIKE SET
- 5/8" RE BAR WITH I.D. CAP SET
I.D. CAP MARKED "BAKER 6938"



3.578 ACRES

This 3.578 acre parcel is not approved for any use that generates wastewater.

[Signature]
Sanitarian

3/16/94
Date

SPLIT APPROVED # 940052

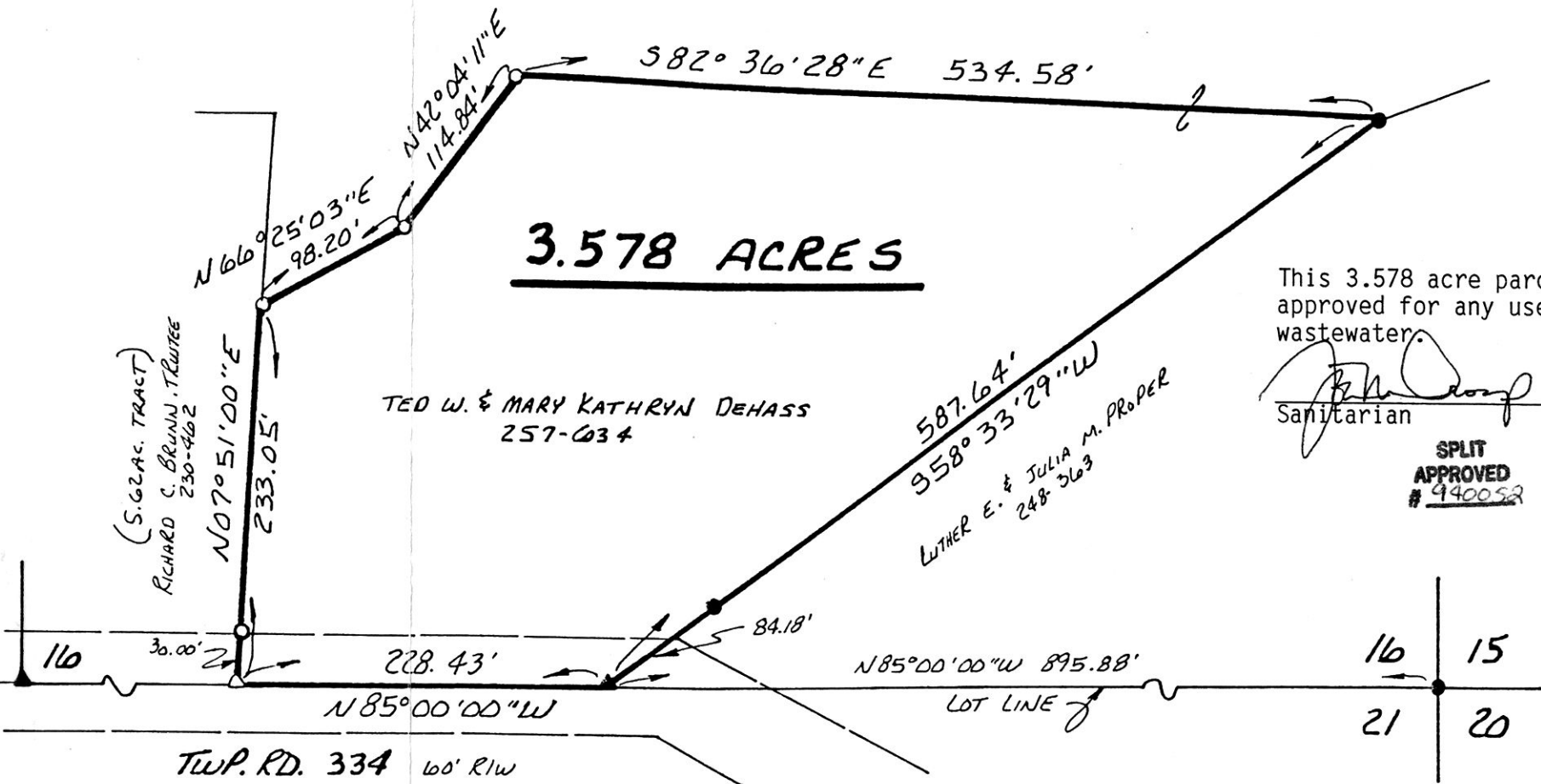
I CERTIFY THIS SURVEY TO BE CORRECT TO THE BEST OF MY KNOWLEDGE.

Donald C. Baker
DONALD C. BAKER P.S. 6938
5958 T.R. 322
MILLERSBURG, OHIO 44654
PH. (216) 674-4788
DECEMBER 6, 1993

67893-MLS

186883

VOL 14 PAGE 472



REC'D 186883
AT 3:08 o'clock pm

RECORDED
FEE \$30.00 INDEXED

MAR 28 '94

MAR 29 '94