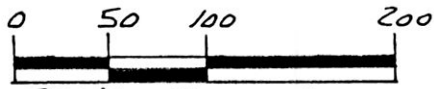


WALNUT CREEK TOWNSHIP
N.E. & N.W. QTR. SECTION 22
T-9N R-5W
HOLMES COUNTY, OHIO



SCALE: 1" = 100'

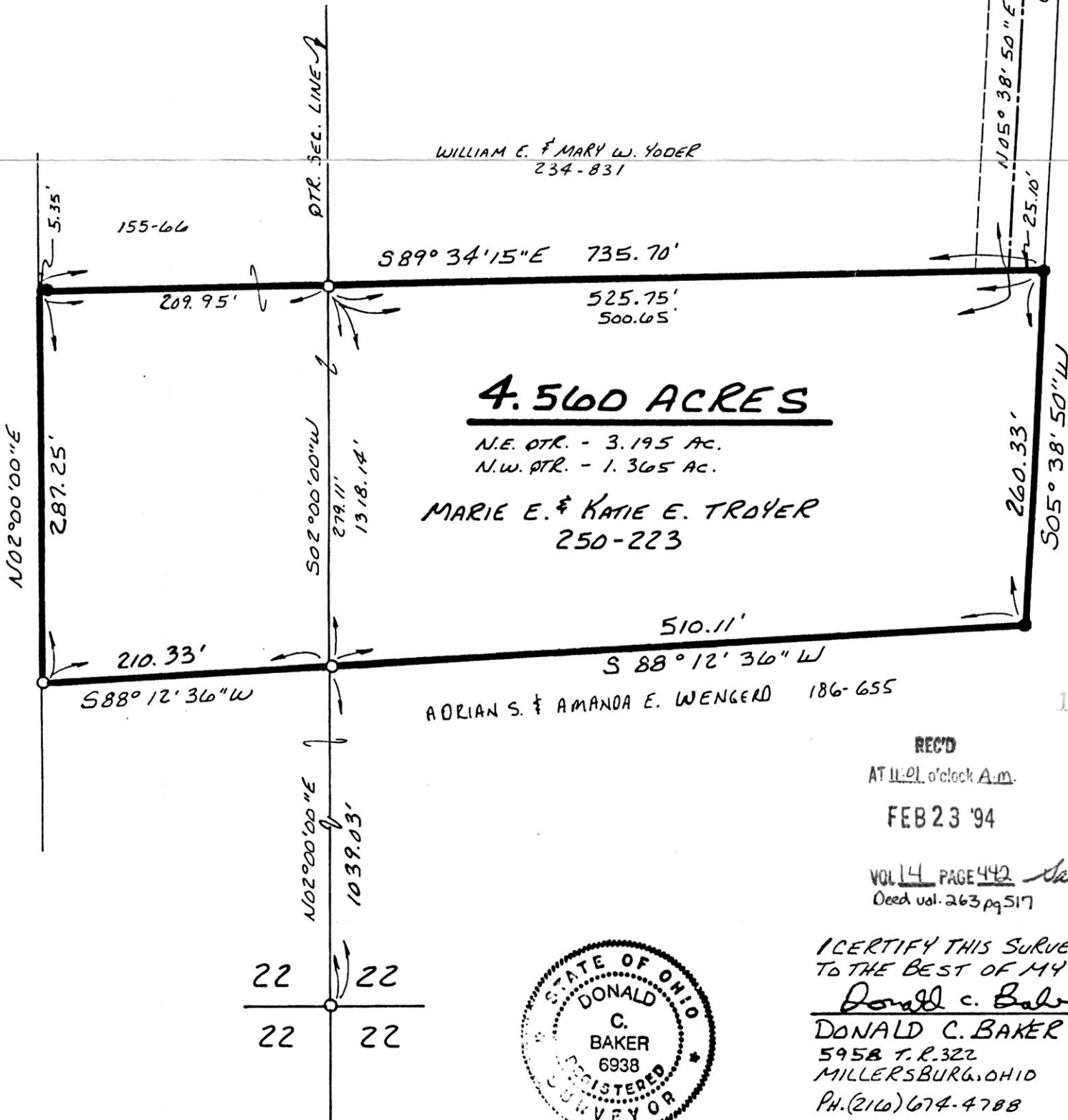
- IRON PIN FOUND
- 5/8" RE BAR WITH I.D. CAP SET
- I.D. CAP MARKED "BAKER 6938"

REFERENCES:

- DEED VOL. 250 PAGE 223
- DEED VOL. 135 PAGE 606
- DEED VOL. 234 PAGE 831
- DEED VOL. 186 PAGE 655
- PLAT VOL. 10 PAGE 530
- PLAT VOL. 5 PAGE 70
- PLAT VOL. 4 PAGE 136

BEARINGS FROM S.R. 5 PG. 78

EDWARD E. & SARA SUE MILLER
233-182




WILLIAM E. & MARY W. YODER
234-831

MARIE E. & KATIE E. TROYER
250-223

ADRIAN S. & AMANDA E. WENGERD 186-655

22 22
22 22



Co. RD. 135 60' R/W

ROBERT E. & RUTH M. MILLER
235-563

SPLIT APPROVED #940629

This 4.560 acre parcel is not approved for any use that generates wastewater.

Sanitarian: Jon M. Crump 11/19/93
Date

186414

REC'D AT 11:01 o'clock A.M. FEB 23 '94

RECORDED FEE \$20.00 FEB 24 '94

VOL 14 PAGE 442 Deed vol. 263 pg 517 *Sally Miller* RECORDED *Don Miller*

I CERTIFY THIS SURVEY TO BE CORRECT TO THE BEST OF MY KNOWLEDGE.

Donald C. Baker
DONALD C. BAKER P.S. 6938
595B T.R. 322
MILLERSBURG, OHIO 44654
PH. (216) 674-4788

Nov. 4, 1993

6/193-MLS

PLAT APPROVED 2/22/94 B