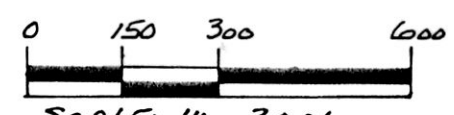
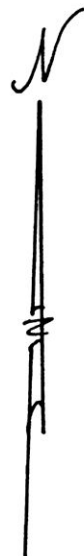


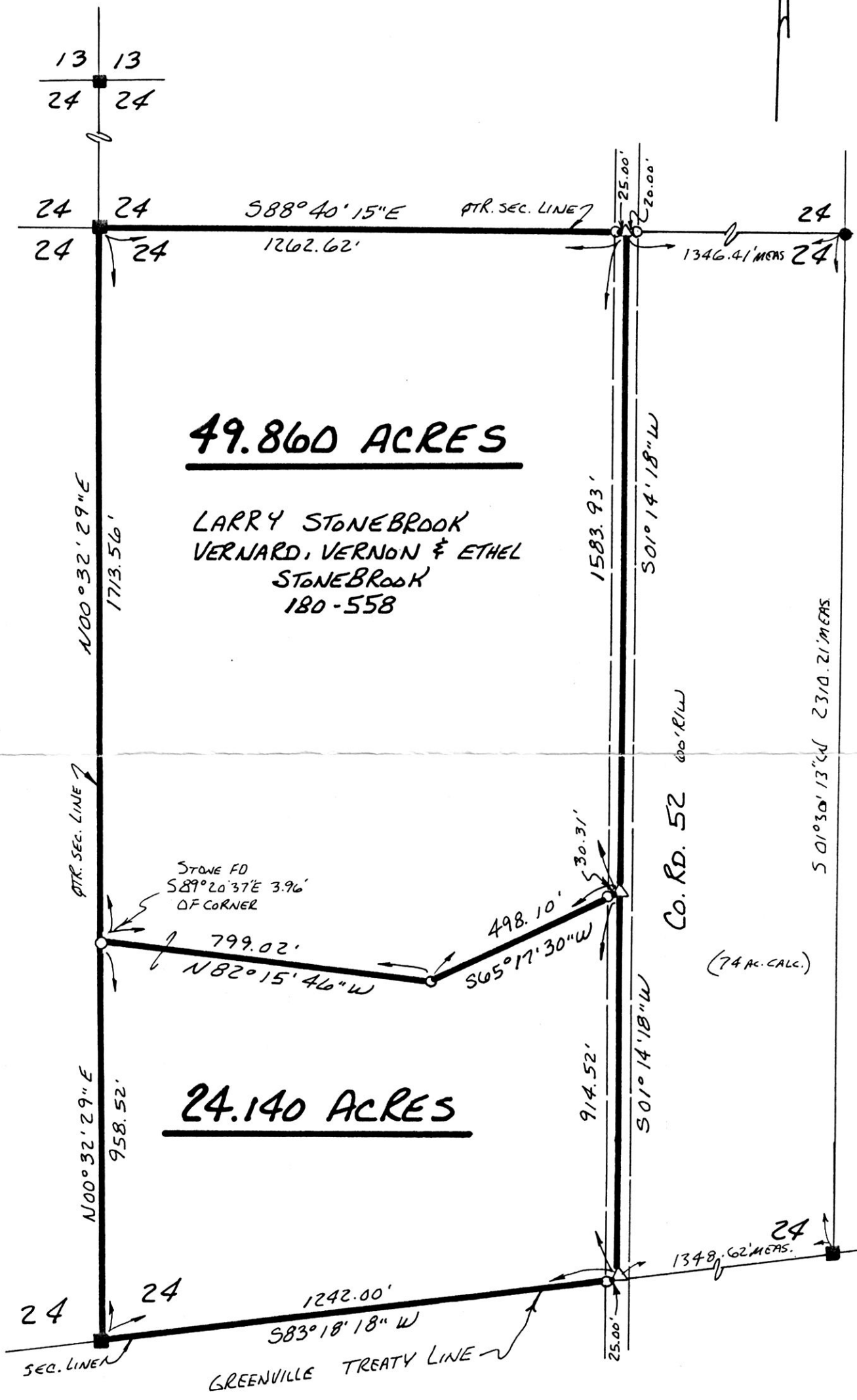
KNOX TOWNSHIP
S.E. QTR. SECTION 24
T-19N; R-15W
HOLMES COUNTY, OHIO

185898



SCALE: 1" = 300'

- STONE FOUND
- IRON PIN FOUND
- △ R.R. SPIKE SET
- 5/8" RE BAR WITH I.D. CAP SET
- I.D. CAP MARKED "BAKER 6938"



49.860 ACRES


LARRY STONEBROOK
VERNARD, VERNON & ETHEL
STONEBROOK
180-558

24.140 ACRES

REFERENCES:

- DEED VOL. 180 PAGE 558
- DEED VOL. 158 PAGE 519
- DEED VOL. 216 PAGE 460
- SURVEY RECORD 4 PAGE 810
- SURVEY RECORD 3 PAGE 259

BEARINGS FROM PLAT VOL. 12 PAGE 797



I CERTIFY THIS SURVEY TO BE CORRECT TO THE BEST OF MY KNOWLEDGE.

Donald C. Baker

DONALD C. BAKER P.S. 6938
5958 T.R. 322
MILLERSBURG, OHIO 44654
PH. (216) 674-4788

DECEMBER 21, 1993

185898

Recorded JAN 18 1994 AT 3:01 O'CLOCK P.M.
 Recorded JAN 19 1994 Holmes Co. Ohio Fee 20.00
 Plat 14 Page 415 Deed vol. 263 pgs 145-149
 S.S.

INDEXED

71493-MCS
B&C

PLAT "A"
PLAT APPROVED
1/12/94 B