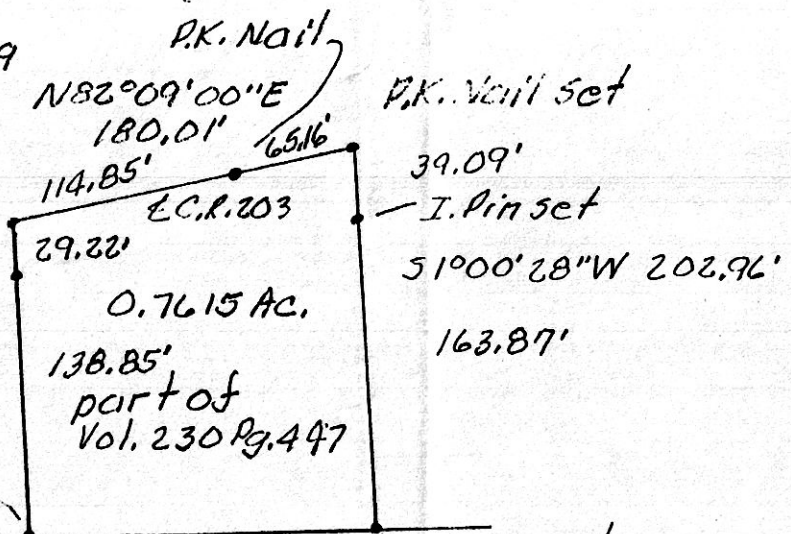


VOL 14 PAGE 369



Carl E. & Mary E. Weibe
Vol. 254 Pg. 429
P.B. 12 Pg. 859

Paul H. Hochstetler
Vol. 230 Pg. 147




SW corner Lot 14, 1st Qtr,
T9N, R6W, of
Berlin Twp., Hol. Co.,
Ohio
Point in T.R. 353

Brian & Karen Hummel
Vol. 254 Pg. 416
N104°1'16\"/>

585°21'31\"/>
260.86'
I. Pipe Fld.
30.88' + 229.98'

588°48'39\"/>
151.79'
586°42'26\"/>
250.29' Meas.
250.31' Rec.
Brian & Karen Hummel
Vol. 243 Pg. 687
P.B. 12 Pg. 235


586°42'26\"/>
180.00'
Gladys P. Weaver
Vol. 245 Pg. 447
P.B. 9 Pg. 43



GRAPHIC SCALE IN FEET
This 0.7615 acre parcel is not approved
for any use that generates wastewater.

Sanitarian Jan M. Crump 11/5/93 Date

SPLIT
APPROVED
930212



NOV 23 1993
NOV 24 1993

PLAT OF A SURVEY FOR
PAUL H. HOCHSTETLER
Grantor
Known as part of Lot 14, 1st
Qtr., T9N, R6W of Berlin
Twp., Hol. Co., Ohio.

Robert L. Kasner P.S. 5193
184991
AT 1:25 o'clock PM
P.E. 28820
10/16/93
Holmes Co. Ohio Fee: \$20.00

Plat Vol. 14 Pg. 369 Recorder Sally Miller
Deed vol. 262 pg 452 Laminated 11/22/93