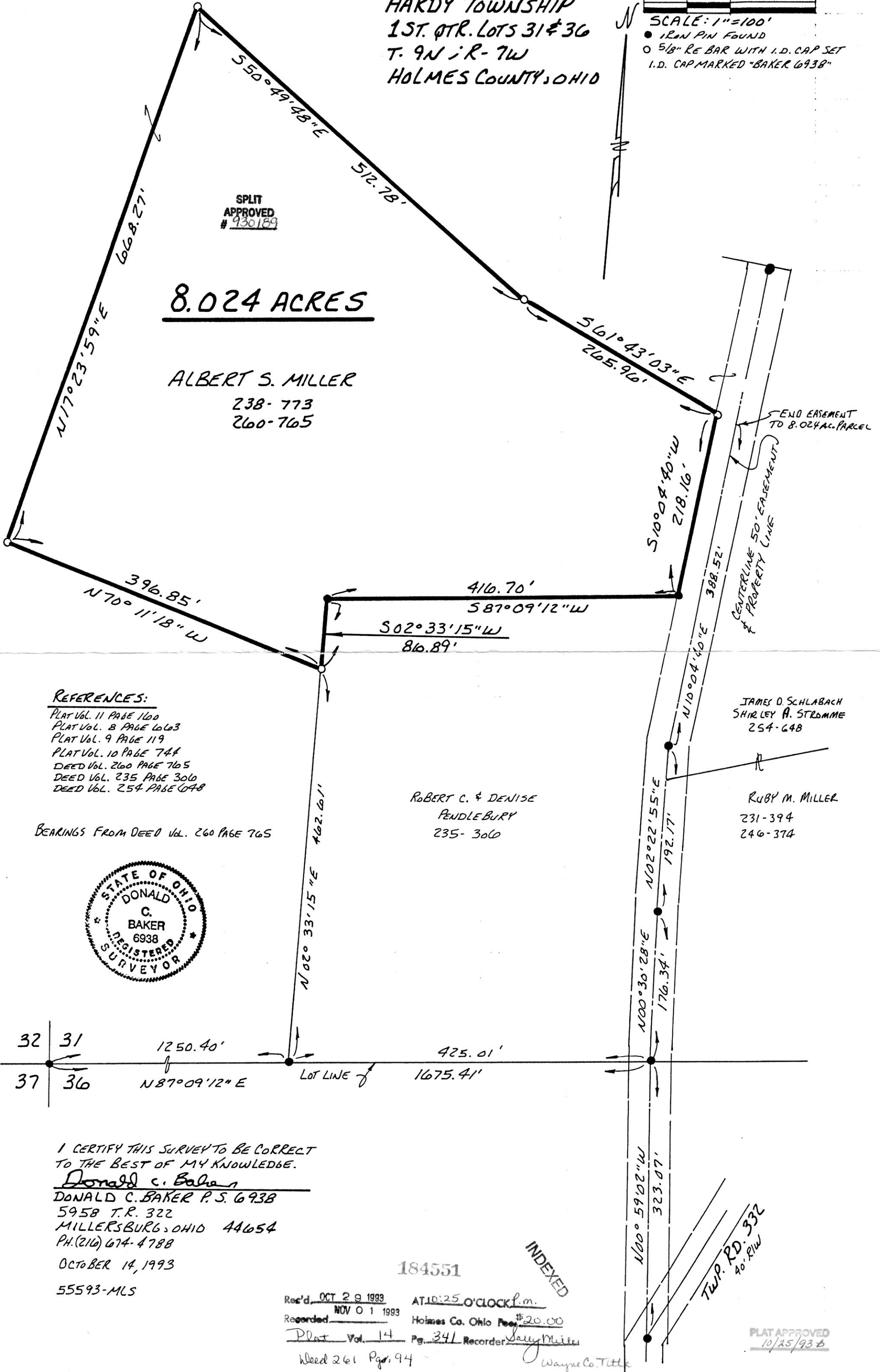


HARDY TOWNSHIP
1ST. QTR. LOTS 31 & 36
T. 9N R-7W
HOLMES COUNTY, OHIO

0 50 100 200
SCALE: 1"=100'
● IRON PIN FOUND
○ 5/8" RE BAR WITH I.D. CAP SET
I.D. CAP MARKED "BAKER 6938"



SPLIT
APPROVED
930189

8.024 ACRES

ALBERT S. MILLER
238-773
260-765

END EASEMENT
TO 8.024 AC. PARCEL

CENTERLINE 50' EASEMENT
& PROPERTY LINE

JAMES D. SCHLABACH
SHIRLEY A. STROMME
254-648

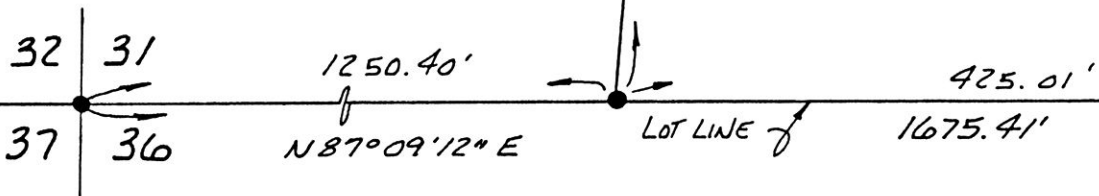

RUBY M. MILLER
231-394
246-374

ROBERT C. & DENISE
PENDLEBURY
235-360

REFERENCES:

- PLAT VOL. 11 PAGE 1000
- PLAT VOL. 8 PAGE 6603
- PLAT VOL. 9 PAGE 119
- PLAT VOL. 10 PAGE 744
- DEED VOL. 260 PAGE 765
- DEED VOL. 235 PAGE 300
- DEED VOL. 254 PAGE 648

BEARINGS FROM DEED VOL. 260 PAGE 765



I CERTIFY THIS SURVEY TO BE CORRECT
TO THE BEST OF MY KNOWLEDGE.

Donald C. Baker
DONALD C. BAKER P.S. 6938
5958 T.R. 322
MILLERSBURG, OHIO 44654
PH. (216) 674-4788
OCTOBER 14, 1993
55593-MLS

184551

INDEXED

Rec'd OCT 29 1993 AT 10:25 O'CLOCK P.M.
Recorded NOV 01 1993 Holmes Co. Ohio Fee \$20.00
Plat Vol. 14 Pg. 341 Recorder Judy Miller
Wheed 261 Pgs. 94 Wayne Co. Title

PLAT APPROVED
10/25/93 B