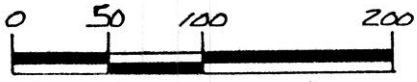


WALNUT CREEK TOWNSHIP
S.E. QTR. SECTION 21
T-9N; R-5W
HOLMES COUNTY, OHIO

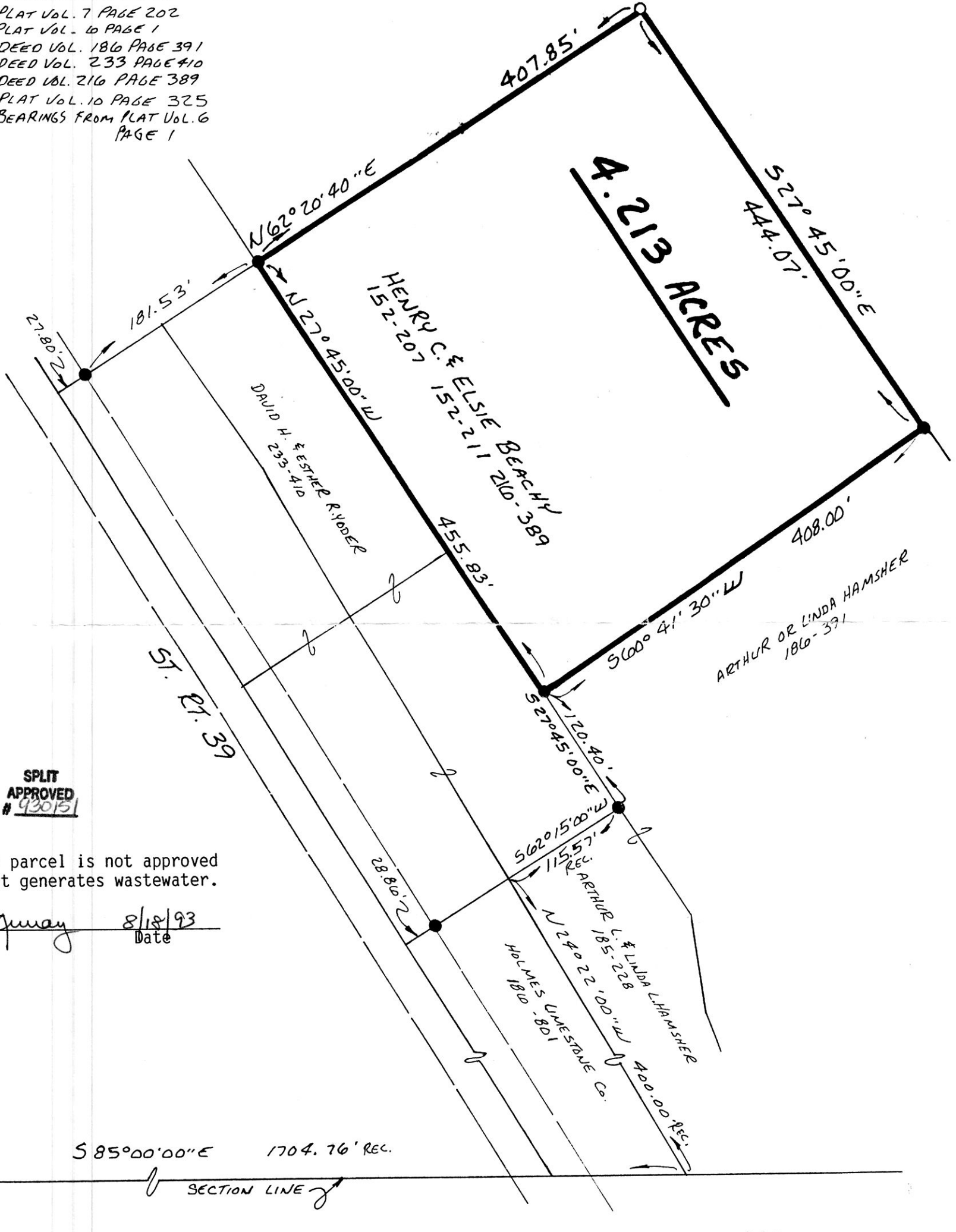


SCALE: 1" = 100'

- IRON PIN FOUND
- 5/8" RE BAR WITH I.D. CAP SET
- I.D. CAP MARKED "BAKER 6938"

REFERENCES:

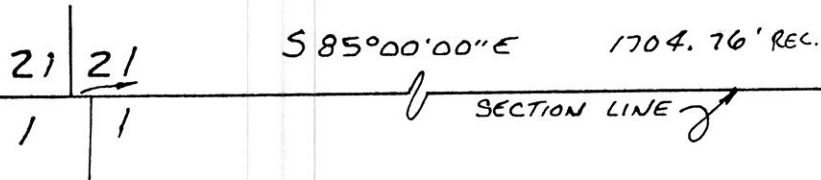
- PLAT VOL. 7 PAGE 202
- PLAT VOL. 10 PAGE 1
- DEED VOL. 186 PAGE 391
- DEED VOL. 233 PAGE 410
- DEED VOL. 216 PAGE 389
- PLAT VOL. 10 PAGE 325
- BEARINGS FROM PLAT VOL. 6 PAGE 1



SPLIT APPROVED # 930151

This 4.213 acre parcel is not approved for any use that generates wastewater.

Dennis G. Murray 8/18/93
Sanitarian Date



183975

INDEXED

I CERTIFY THIS SURVEY TO BE CORRECT TO THE BEST OF MY KNOWLEDGE.

Donald C. Baker
DONALD C. BAKER P.S. 6938
595B T.R. 322
MILLERSBURG, OHIO 44654
PH. 216/674-4788



Rec'd. SEP 21 1993 AT 12:16 O'CLOCK PM
 RECORDED SEP 22 1993 Holmes Co. Ohio Fee \$20.00
 Plat Vol. 14 Pg. 307 Recorder Sally Meier
 Deed vol. 261 pg. 663

AUGUST 26, 1992

36892-MLS

PLAT APPROVED 8/24/93