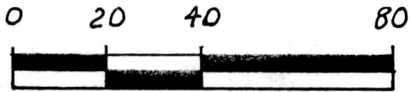
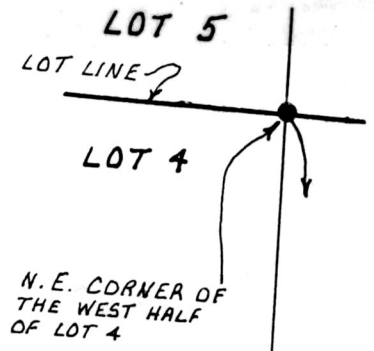


PAINT TOWNSHIP
4TH. QTR. LOT 4
T-10N ; R-5W
HOLMES COUNTY, OHIO



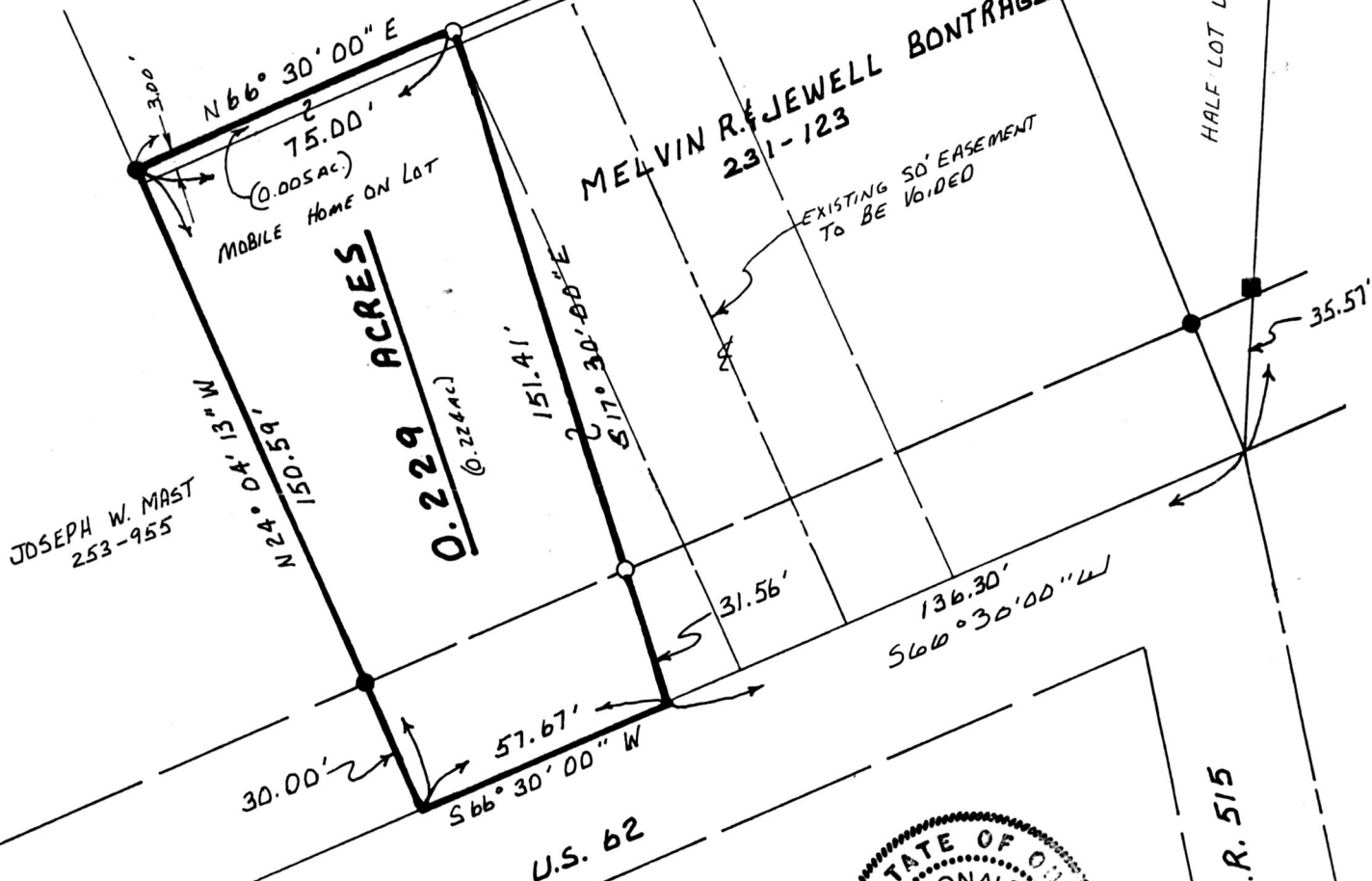
SCALE: 1" = 40'

- IRON PIN FOUND
- STONE FOUND
- 5/8" REBAR WITH I.D. CAP SET
I.D. CAP MARKED "BAKER 6938"




NOTE:
THIS 0.229 AC. TRACT TO BE ADDED TO ANDREW M. & ELVESTA BONTRAGER

ANDREW M. & ELVESTA BONTRAGER
124-441
142-402
246-83



SPLIT APPROVED #930155



This 0.229 acre parcel is approved for residential wastewater treatment

REFERENCES:

- PLAT VOL. 4 PAGE 66
- DEED VOL. 246 PAGE 83
- PLAT VOL. 7 PAGE 825
- PLAT VOL. 10 PAGE 561
- PLAT VOL. 3 PAGE 90
- BEARINGS FROM PLAT VOL. 12 PAGE 824

Devin D. Arzmay 8/17/93
Sanitarian Date

I CERTIFY THIS SURVEY TO BE CORRECT TO THE BEST OF MY KNOWLEDGE.

Donald C. Baker
DONALD C. BAKER P.S. 6938
5958 T.R. 322
MILLERSBURG, OH 44654
PHONE: (216) 674-4788

Rec'd. AUG 30-1993 AT 3:52 O'CLOCK P.M.
Recorded AUG 31-1993 Holmes Co. Ohio Fees \$20.00
Plat Vol. 14 Pg. 291 Recorder *Sally Miller*
Deed vol. 261 pg. 341 *D. Mast*

INDEXED

PLAT APPROVED 8/27/93 B

34393-BEC