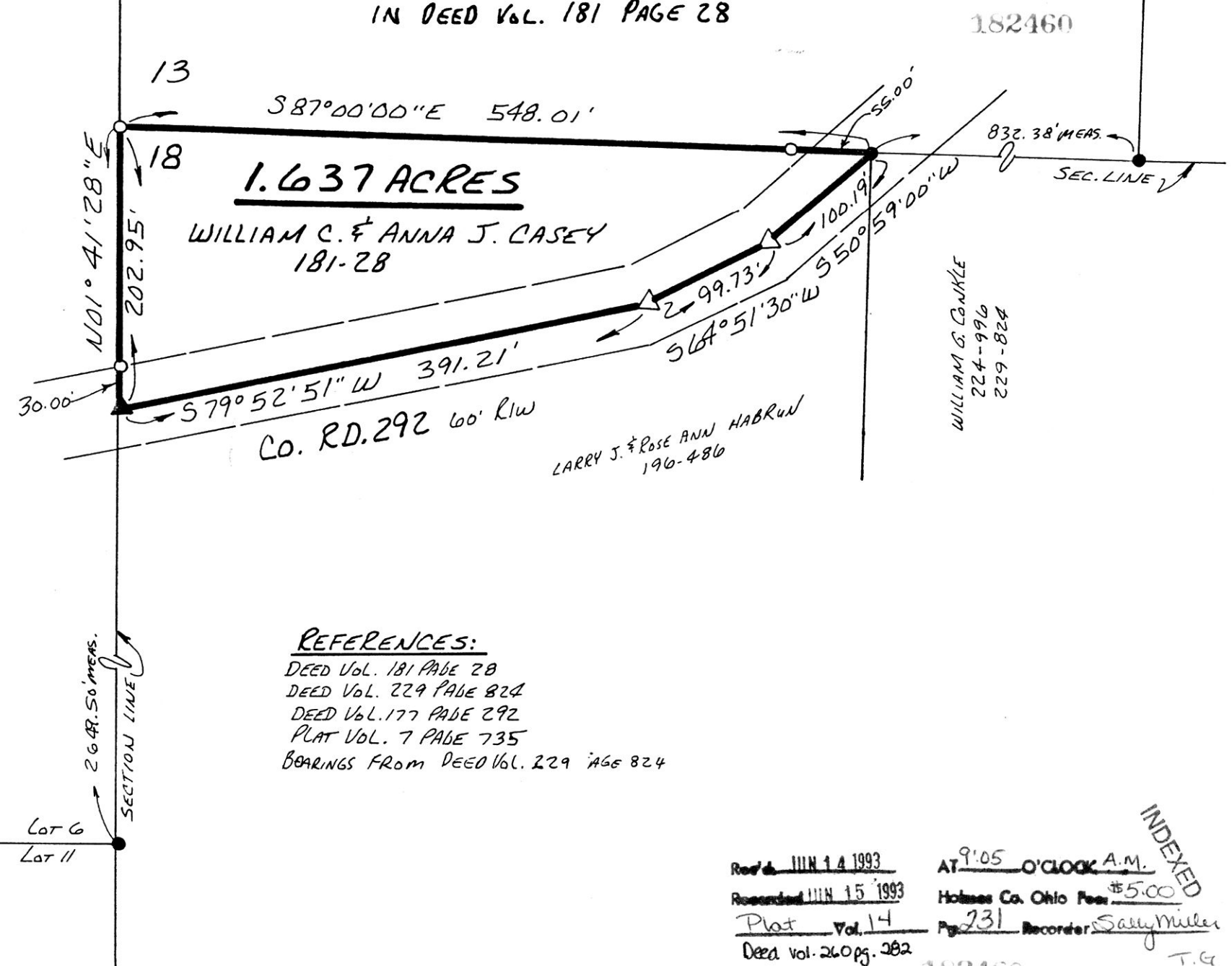
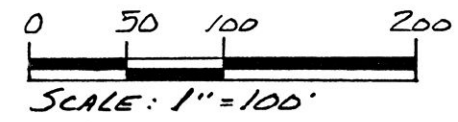



RESURVEY OF A 1.75 ACRE PARCEL DESCRIBED
IN DEED Vol. 181 PAGE 28



HARDY TOWNSHIP
N.E. QTR. FRACTIONAL SEC. 18
T-9N; R-7W
HOLMES COUNTY, OHIO



- ▲ R.R. SPIKE FOUND
- IRON PIN FOUND
- △ R.R. SPIKE SET
- 5/8" RE BAR WITH I.D. CAP SET
- I.D. CAP MARKED "BAKER 6938"



I CERTIFY THIS SURVEY TO BE CORRECT
TO THE BEST OF MY KNOWLEDGE.

Donald C. Baker
 DONALD C. BAKER P.S. 6938
 5958 T.R. 322
 MILLERSBURG, OHIO 44654
 PH. (216) 674-4788
 JUNE 2, 1993

REFERENCES:
 DEED Vol. 181 PAGE 28
 DEED Vol. 229 PAGE 824
 DEED Vol. 177 PAGE 292
 PLAT Vol. 7 PAGE 735
 BEARINGS FROM DEED Vol. 229 PAGE 824

INDEXED
 AT 9:05 O'CLOCK A.M.
 Recorded JUN 15 1993
 Holmes Co. Ohio Fee \$5.00
 Plat Vol. 14 Pg. 231 Recorder Sally Miller
 Deed Vol. 260 pg. 282
 T.G.

26093-MLS
 PLAT APPROVED
 6/9/93 B