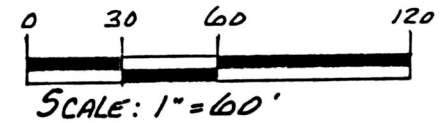


182296

PART OF LOT 1 OF
SPRING HILL SUBDIVISION
(RECORDED IN PLAT VOL. 2A PAGE 165)
SITUATED IN:

PAINT TWP. 1 3RD. QTR.
LOT 35, T. 10N; R. 4W
HOLMES COUNTY, OHIO




- STONE FOUND
- IRON PIN FOUND
- 5/8" RE BAR WITH I.D. CAP SET
I.D. CAP MARKED "BAKER 6938"

REFERENCES:

DEED VOL. 196 PAGE 810
DEED VOL. 204 PAGE 326
PLAT VOL. 7 PAGE 758

BEARINGS FROM PLAT VOL. 2A PAGE 165



I CERTIFY THIS SURVEY TO BE CORRECT
TO THE BEST OF MY KNOWLEDGE.

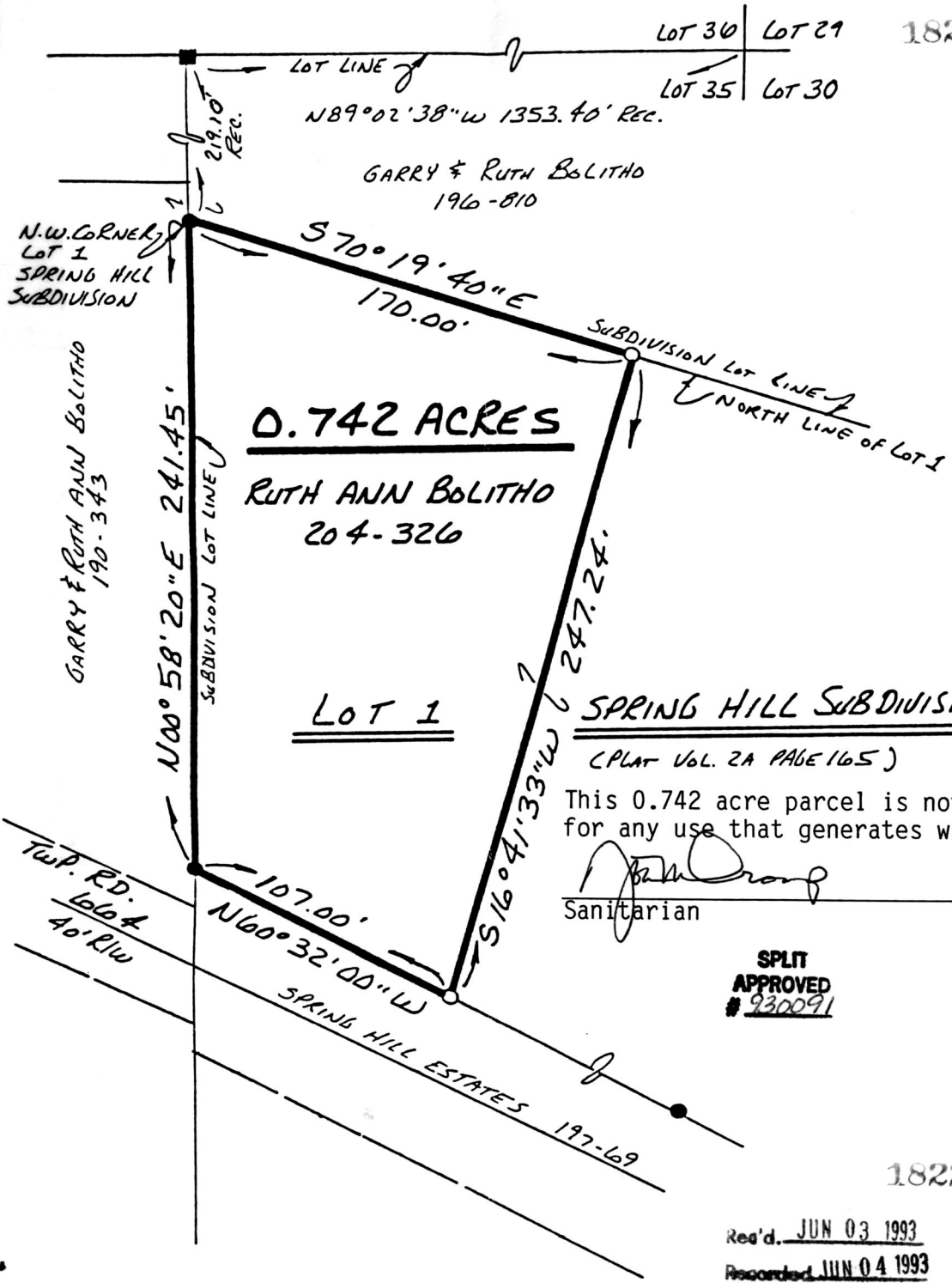
Donald C. Baker
DONALD C. BAKER P.S. 6938
5958 T.R. 322
MILLERSBURG, OHIO 44654
PH(216)674-4788

MAY 17, 1993

INDEXED

22593-MLS
(A)

PLAT APPROVED
6/2/93B



0.742 ACRES
RUTH ANN BOLITHO
204-326

LOT 1 SPRING HILL SUBDIVISION
(PLAT VOL. 2A PAGE 165)

This 0.742 acre parcel is not approved
for any use that generates wastewater.

[Signature] 5/25/93
Sanitarian Date

SPLIT
APPROVED
930091

182296

Rec'd. JUN 03 1993

AT 12:27 O'CLOCK P.M.

Recorded JUN 04 1993

Holmes Co. Ohio Fee \$5.00

Plat Vol. 14

Pg 219 Recorder Sally Miller

Deed vol. 260 pg 158

[Signature]