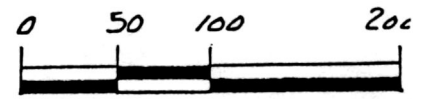


VOL 14 PAGE 215

SALT CREEK TOWNSHIP
N.E. QTR. SECTION 34
T-15N; R-12W
HOLMES COUNTY, OHIO



SCALE: 1" = 100'

- IRON PIN FOUND
- 5/8" RE BAR WITH I.D. CAP SET
- I.D. CAP MARKED "BAKER 6938"

REFERENCES:

- PLAT Vol. 8 PAGE 876
- PLAT Vol. 4 PAGE 200
- DEED Vol. 219 PAGE 478
- DEED Vol. 215 PAGE 49
- DEED Vol. 169 PAGE 347
- DEED Vol. 216 PAGE 724

BEARINGS FROM PLAT Vol. 8
PAGE 797

INDEXED

182212

Rec'd MAY 28 1993


AT 1:00 O'CLOCK PM

Recorded JUN -1 1993

Holmes Co. Ohio Fee \$5.00

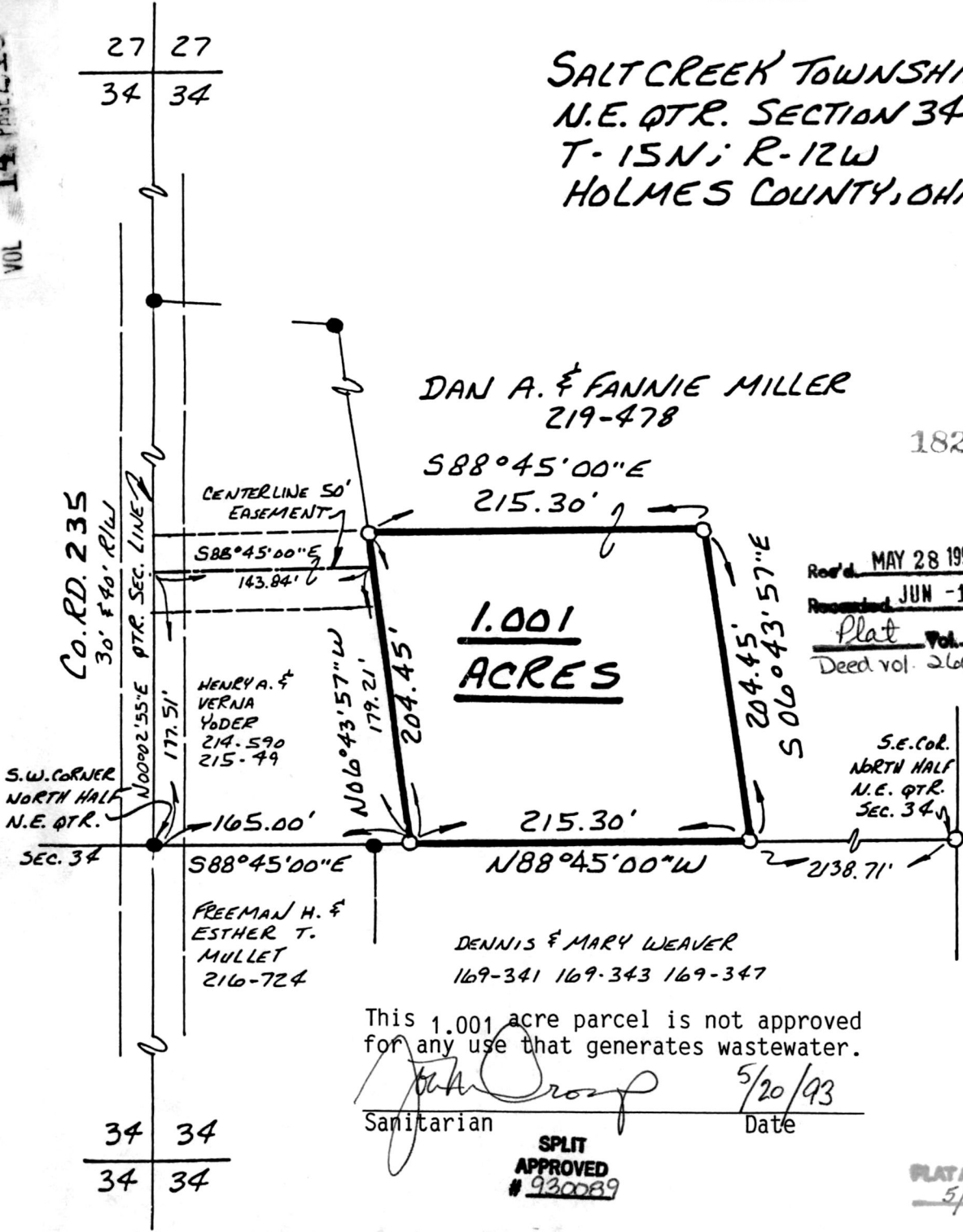
Plat Vol. 14 Pg. 215
Deed vol. 260 p. 94-92

Recorder Jalley Miller
Lavelle



I CERTIFY THIS SURVEY TO BE
CORRECT TO THE BEST OF MY
KNOWLEDGE.

Donald C. Baker
DONALD C. BAKER P.S. 6938
5958 T.R. 322
MILLERSBURG, OHIO 44654
PH. (216) 674-4788
MARCH 15, 1993
LICENSED MAY 10, 1993 12293-MLS
(12293A)



S.E. COR.
NORTH HALF
N.E. QTR.
SEC. 34

This 1.001 acre parcel is not approved
for any use that generates wastewater.

[Signature] 5/20/93
Sanitarian Date

SPLIT
APPROVED
930089

PLAT APPROVED
5/27/93

27 27
34 34

34 34
34 34