


WALNUT CREEK TOWNSHIP
S.E. QTR. SECTION 11
T-9N; R-5W
HOLMES COUNTY, OHIO

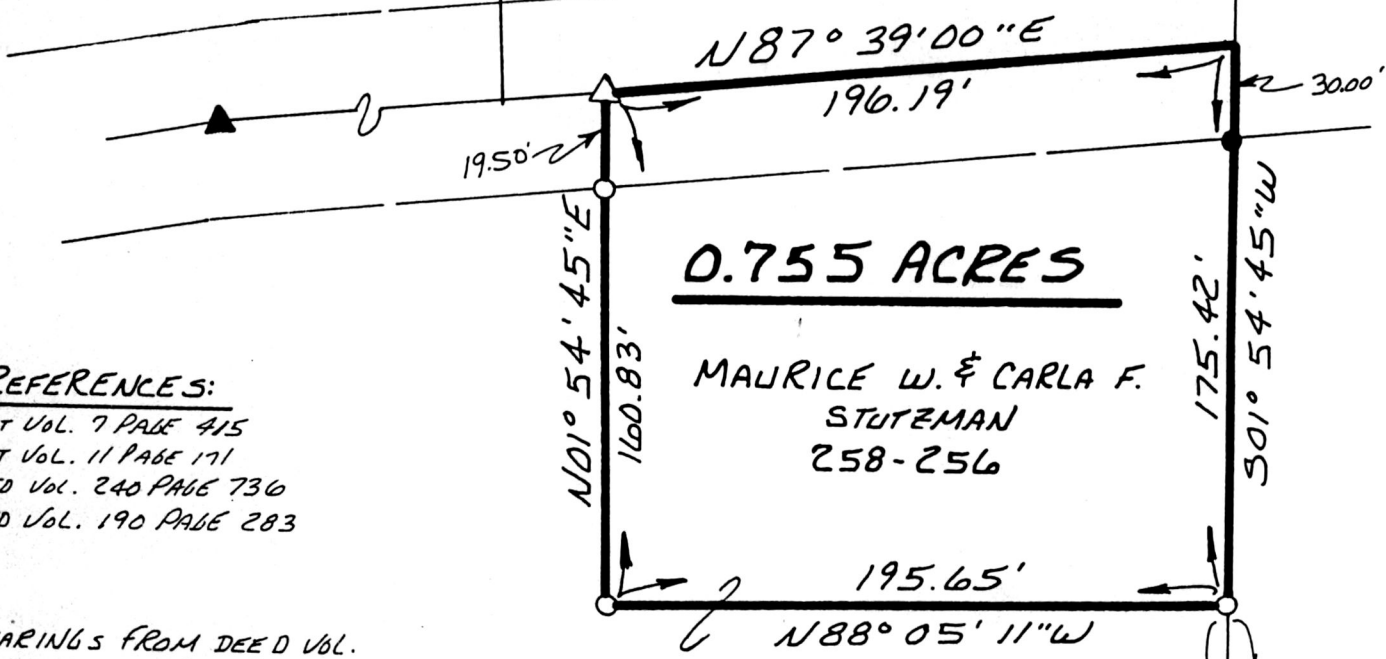


SCALE: 1" = 60'

- STONE FOUND
- ▲ R.R. SPIKE FOUND
- IRON PIN FOUND
- △ R.R. SPIKE SET
- 5/8" REBAR WITH I.D. CAP SET
I.D. CAP MARKED "BAKER 6938"



TWP. RD. 4060 600' R/W



REFERENCES:


- PLAT VOL. 7 PAGE 415
- PLAT VOL. 11 PAGE 171
- DEED VOL. 240 PAGE 730
- DEED VOL. 190 PAGE 283

BEARINGS FROM DEED VOL. 258 PAGE 250.

This 0.755 acre parcel is approved for residential wastewater treatment.

[Signature] 4/1/93
 Sanitarian Date

SPLIT APPROVED # 930061



I CERTIFY THIS SURVEY TO BE CORRECT TO THE BEST OF MY KNOWLEDGE.

Donald C. Baker
 DONALD C. BAKER P.S. 6938
 5958 T.R. 322
 MILLERSBURG, OHIO 44654
 PH. (216) 674-4788

JANUARY 15, 1992

181323

Rec'd. APR 06 1993
 Recorded APR 07 1993
 Plat Vol. 14
 Deed vol. 259 pg. 421

AT 4:13 O'CLOCK P.M.
 Holmes Co. Ohio Fee \$5.00
 Pg. 188 Recorder *Jolly Miller*

INDEXED

PLAT APPROVED 4/6/93B

