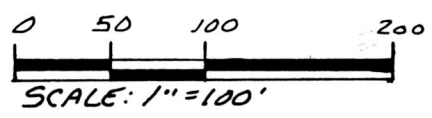
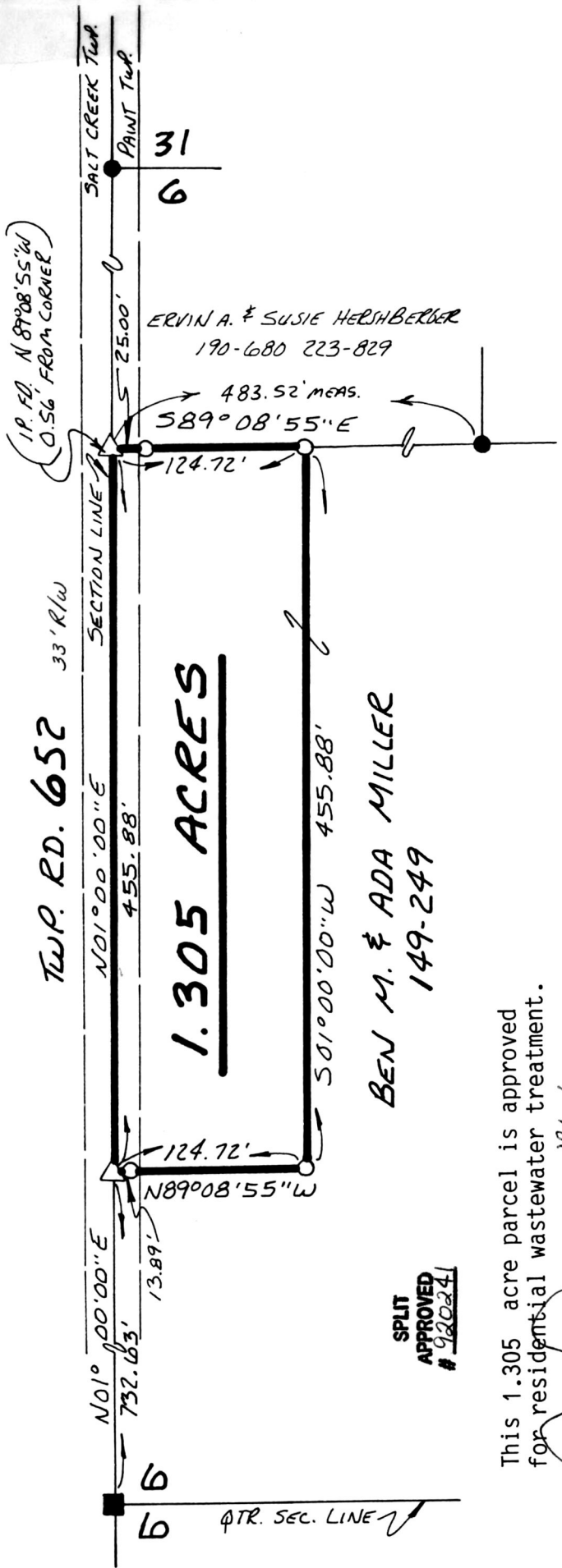


PAINT TOWNSHIP
N.W. QTR. SECTION 6
T-14N; R-11W
HOLMES COUNTY, OHIO

pd.
P. 500



- STONE FOUND
- IRON PIN FOUND
- △ R.R. SPIKE SET
- 5/8" RE BAR WITH I.D. CAP SET
- I.D. CAP MARKED "BAKER 6938"

REFERENCES:

- PLAT VOL. 7 PAGE 447
- PLAT VOL. 10 PAGE 272
- PLAT VOL. 11 PAGE 9
- PLAT VOL. 12 PAGE 279
- DEED VOL. 223 PAGE 829
- DEED VOL. 149 PAGE 249

BEARINGS FROM DEED VOL. 223 PAGE 829


TWP. RD. 652

1.305 ACRES

BEN M. & ADA MILLER
149-249

180422
 Rec'd. JAN 19 1993 AT 1:43 O'CLOCK pm
 Recorded JAN 20 1993 Holmes Co. Ohio Fee \$5.00
 Plat Vol. 14 Pg. 134 Recorder Sally Miller
 Deed vol 258 pg 650

INDEXED



Dan Troyer

SPLIT
APPROVED
920241

This 1.305 acre parcel is approved for residential wastewater treatment.

12/8/92
Date

[Signature]
 Sanitarian

I CERTIFY THIS SURVEY TO BE CORRECT TO THE BEST OF MY KNOWLEDGE.

Donald C. Baker
 DONALD C. BAKER P.S. 6938
 5958 T.R. 322
 MILLERSBURG, OHIO 44654
 PH. (216) 674-4788

OCTOBER 13, 1992

PLAT APPROVED
12/17/92B

44592-MLS