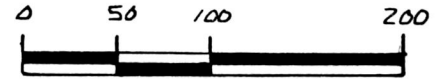


MONROE TOWNSHIP
1ST. STR. LOT 32
T-9N; R-8W
HOLMES COUNTY, OHIO

This 1.193 acre parcel is not approved for any use that generates wastewater.

John [Signature] 12/30/92
Sanitarian Date

SPLIT APPROVED #920257



SCALE: 1" = 100'

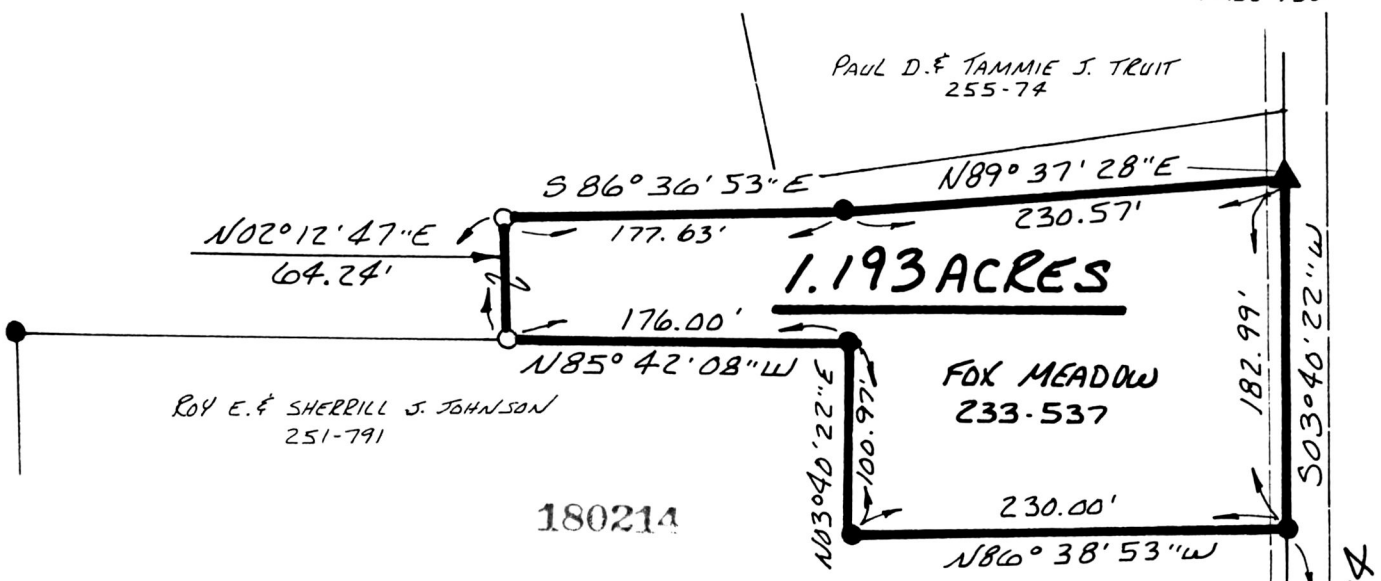
- STONE FOUND
- ▲ R.R. SPIKE FOUND
- IRON PIN FOUND
- 5/8" RE BAR WITH I.D. CAP SET I.D. CAP MARKED "BAKER 6938"

REFERENCES:

- PLAT VOL. 10 PAGE 726
- PLAT VOL. 12 PAGE 900
- PLAT VOL. 12 PAGE 4079
- DEED VOL. 233 PAGE 537
- DEED VOL. 251 PAGE 791
- DEED VOL. 255 PAGE 74

BEARINGS FROM PLAT VOL. 10 PAGE 730

PAUL D. & TAMMIE J. TRUIT 255-74



ROY E. & SHERRILL S. JOHNSON 251-791


180214

FOX MEADOW 233-537

Rec'd JAN 04 1993 AT 8:51 O'CLOCK AM INDEXED
 Recorded JAN 05 1993 Holmes Co. Ohio Fee \$5.00
 Plat Vol. 14 Pg 126 Recorder *Jalley Miller*
 Deed vol 258 pg 440

I CERTIFY THIS SURVEY TO BE CORRECT TO THE BEST OF MY KNOWLEDGE.

Donald C. Baker
 DONALD C. BAKER P.S. 6938
 59 58 T.R. 322
 MILLERSBURG, OHIO 44654
 PH. (216) 674-4788
 SEPTEMBER 15, 1992



38992-MLS

PLAT APPROVED 12/31/92 b

