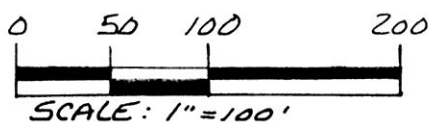
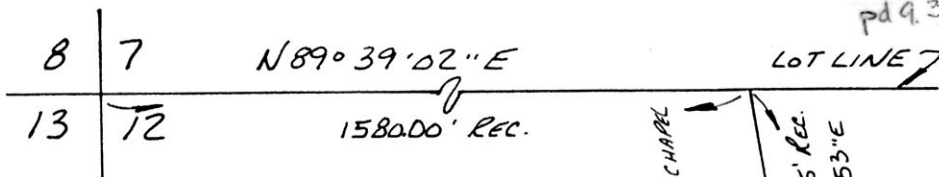


WALNUT CREEK TOWNSHIP  
1ST. QTR. LOT 12, T.9N; R.5W  
HOLMES COUNTY, OHIO

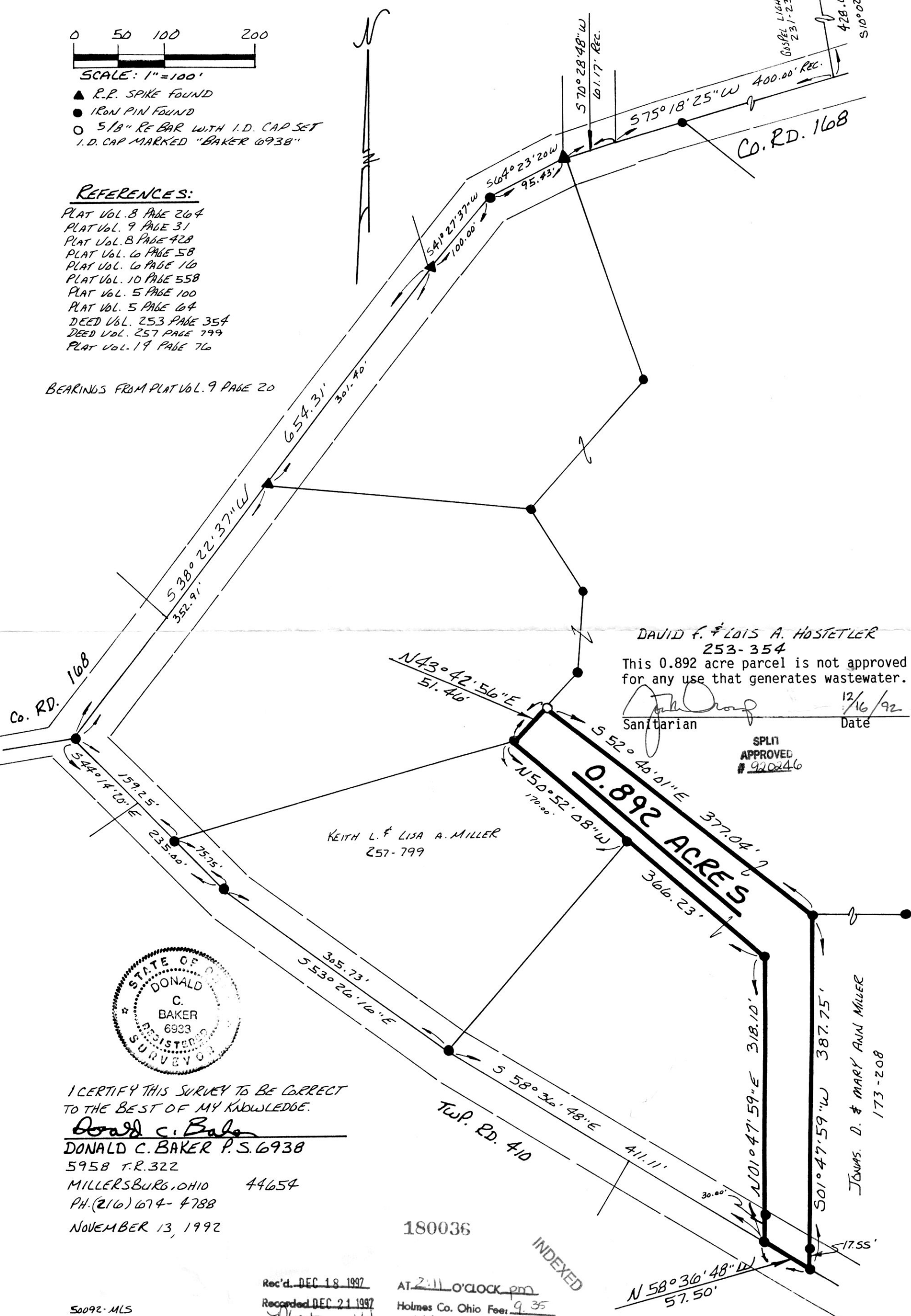


- ▲ R.P. SPIKE FOUND
- IRON PIN FOUND
- 5/8" RE BAR WITH I.D. CAP SET  
I.D. CAP MARKED "BAKER 6938"

REFERENCES:

- PLAT VOL. 8 PAGE 264
- PLAT VOL. 9 PAGE 31
- PLAT VOL. 8 PAGE 428
- PLAT VOL. 6 PAGE 58
- PLAT VOL. 10 PAGE 10
- PLAT VOL. 10 PAGE 558
- PLAT VOL. 5 PAGE 100
- PLAT VOL. 5 PAGE 64
- DEED VOL. 253 PAGE 354
- DEED VOL. 257 PAGE 799
- PLAT VOL. 19 PAGE 76

BEARINGS FROM PLAT VOL. 9 PAGE 20



DAVID F. & LOIS A. HOSTETLER  
253-354

This 0.892 acre parcel is not approved for any use that generates wastewater.

*John Droy*  
Sanitarian  
Date 12/16/92

SPLIT APPROVED # 920246

KEITH L. & LISA A. MILLER  
257-799

JAMES D. & MARY ANN MILLER  
173-208



I CERTIFY THIS SURVEY TO BE CORRECT TO THE BEST OF MY KNOWLEDGE.

*Donald C. Baker*  
DONALD C. BAKER P.S. 6938  
5958 T.R. 322  
MILLERSBURG, OHIO 44654  
PH. (216) 674-4788  
NOVEMBER 13, 1992

180036

INDEXED

Rec'd. DEC 18 1997 AT 2:11 O'CLOCK pm  
Recorded DEC 21 1997 Holmes Co. Ohio Fee 9.35  
Plat Vol. 14 Pg. 111 Recorder *May Ellen Sgrist*  
Deed vol. 258 pg. 266 Tom L

50092-MLS

PLAT APPROVED  
12/18/92 B