

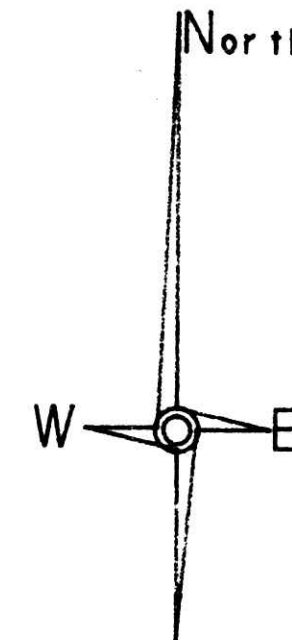
C/L C.R. 318  
60' R/W

180577


**HEARTLAND Surveying**  
 Jim Shamp  
 5210 Twp. Rd. 257 Millersburg, OH 44654  
 Phone: 216-674-4698

SURVEY		MC CARTNEY		DATE
				NOVEMBER 20, 1992
STATE	COUNTY	TOWNSHIP	RANGE	
OHIO	HOLMES	RIPLEY	14 WEST	
TOWNSHIP		SECTION 2		
17 NORTH				

- LEGEND:
- - IRON CORNER FOUND
  - △ - P.K. NAIL FOUND
  - ⊠ - RAILROAD SPIKE SET
  - - IRON PIN SET (5/8" X 30" RE-BAR W/PLASTIC CAP MARKED "JIM SHAMP - 6088")
  - - POINT OF DEPARTURE



S BEARINGS ESTABLISHED FROM PLAT V. 11, P. 92



REFERENCE DOCUMENTS: TAX MAP DEED AS SHOWN PLAT V. 11, P. 92

ROBERT E. & MARTINE MC CARTNEY  
V. 133, P. 327

This 3.035 acre parcel is approved for residential wastewater treatment.

Sanitarian Jan M. Group / CS Date 2/2/93

SPLIT APPROVED # 920018

C/L C.R. 318  
60' R/W

C/L T.R. 526  
NO R/W


VOL 13 PAGE 180

3 2  
10 11

2 1  
11 12

INDEXED

Rec'd FEB 03 1993 AT 10:05 O'CLOCK PM  
 Recorded FEB 04 1993 Holmes Co. Ohio Fee: \$7.60  
 Plat Vol 13 Pg 180 Recorder: Shelley Miller  
 Deed vol. 258 pg 811



I CERTIFY THIS TO BE A TRUE PLAT OF A FIELD SURVEY COMPLETED ON NOVEMBER 20, 1992:

*J. Shamp*

JIM SHAMP, REG. SUR. NO. S-6088

PLAT APPROVED  
2/3/93 b