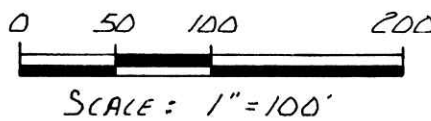
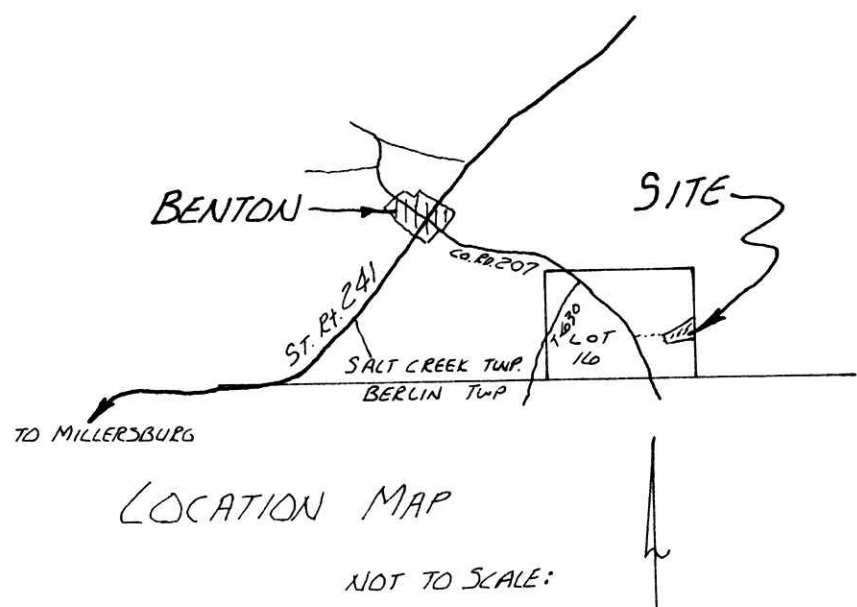


ADAM MILLER ALLOTMENT No. 1

161347

SALT CREEK TOWNSHIP 4TH QTR.
LOT 16 T-10N R-6W
HOLMES COUNTY OHIO



- STONE FOUND
- IRON PIN FOUND
- ▲ R.R. SPIKE FOUND
- △ R.R. SPIKE SET
- 3/8" REBAR WITH I.D. CAP SET
- I.D. CAP MARKED "BAKER 6738"

REFERENCES:

PLAT VOL. 7 PAGE 232
PLAT VOL. 8 PAGE 474
BEARINGS FROM SAME

NOTE:

ADANNA DRIVE IS A PRIVATE DRIVE NOT INTENDED FOR PUBLIC USE.
FOR MAINTENANCE AGREEMENT - SEE DEED VOL. 207 PAGE 103.



CERTIFICATE OF OWNERSHIP AND DEDICATION

I (WE) HEREBY CERTIFY THAT I AM (WE ARE) THE OWNERS OF THE PROPERTY SHOWN AND DESCRIBED HEREON AND THAT I (WE) HEREBY ADOPT THIS PLAN OF SUBDIVISION WITH MY (OUR) FREE CONSENT, ESTABLISH THE MINIMUM BUILDING RESTRICTION LINES, AND DEDICATE ALL STREETS, ALLEYS, WALKS, PARKS, AND OTHER OPEN SPACES TO PUBLIC OR PRIVATE USE AS NOTED.

7-28 1988
DATE

Adam Miller
Anna Miller

CERTIFICATE OF ACCURACY

I HEREBY CERTIFY THAT THE PLAN SHOWN AND DESCRIBED HEREON IS TRUE AND CORRECT SURVEY TO THE ACCURACY REQUIRED BY THE HOLMES COUNTY REGIONAL PLANNING COMMISSION AND THAT THE MONUMENTS HAVE BEEN PLACED AS SHOWN HEREON.

7-6 1988
DATE

Donald C. Baker
REGISTERED SURVEYOR

CERTIFICATE OF THE APPROVAL OF WATER AND SEWERAGE SYSTEMS

I HEREBY CERTIFY THAT THE WATER SUPPLY AND SEWERAGE DISPOSAL UTILITY SYSTEMS INSTALLED OR PROPOSED FOR INSTALLATION IN THE SUBDIVISION PLAT ENTITLED:

ADAM MILLER ALLOTMENT No. 1 FULLY MEET THE REQUIREMENTS OF THE HOLMES COUNTY BOARD OF HEALTH AND THE OHIO STATE HEALTH DEPARTMENT, AND ARE HEREBY APPROVED AS SHOWN.

9/26 1988
DATE

James Stinson
COUNTY HEALTH COMMISSIONER

CERTIFICATE OF THE APPROVAL OF PLAT AND ENGINEERING DETAILS

I HEREBY CERTIFY THAT I HAVE APPROVED THE PLAT AND ENGINEERING DETAILS OF THE PROPOSED ROADS SEWER AND WATER SYSTEMS AND OTHER PROPOSED PUBLIC FACILITIES IN THE SUBDIVISION PLAT AS SHOWN HEREON.

9/15/88 1988
DATE

Robert H. Kasper, P.E., P.S.
COUNTY ENGINEER

CERTIFICATE OF APPROVAL BY THE HOLMES SOIL AND WATER CONSERVATION DISTRICT

I HEREBY CERTIFY THAT I HAVE APPROVED THE SUBDIVISION PLAT AND /OR AGREEMENTS OR PROVISIONS FOR SEDIMENTATION AND EROSION CONTROL AS STATED OR SHOWN HEREON.

9/20/88 1988
DATE

Vaughn Thinner
HOLMES SOIL AND WATER CONSERVATION DIST.

CERTIFICATE OF THE APPROVAL BY THE COUNTY COMMISSIONERS

I HEREBY CERTIFY THAT THE HOLMES COUNTY COMMISSIONERS HAVE APPROVED THE SUBDIVISION PLAT AS SHOWN HEREON.

9-19-88 1988
DATE

Clayton Hershberger
CHAIRMAN, COUNTY COMMISSIONERS

CERTIFICATE OF APPROVAL FOR RECORDING

I HEREBY CERTIFY THAT THE SUBDIVISION PLAT SHOWN HEREON HAS BEEN FOUND TO COMPLY WITH THE SUBDIVISION REGULATIONS FOR HOLMES COUNTY, OHIO, WITH THE EXCEPTION OF SUCH VARIANCES IF ANY, AS ARE NOTED IN THE MINUTES OF THE HOLMES COUNTY REGIONAL PLANNING COMMISSION AND THAT IT HAS BEEN APPROVED FOR RECORDING IN THE OFFICE OF THE COUNTY RECORDER.

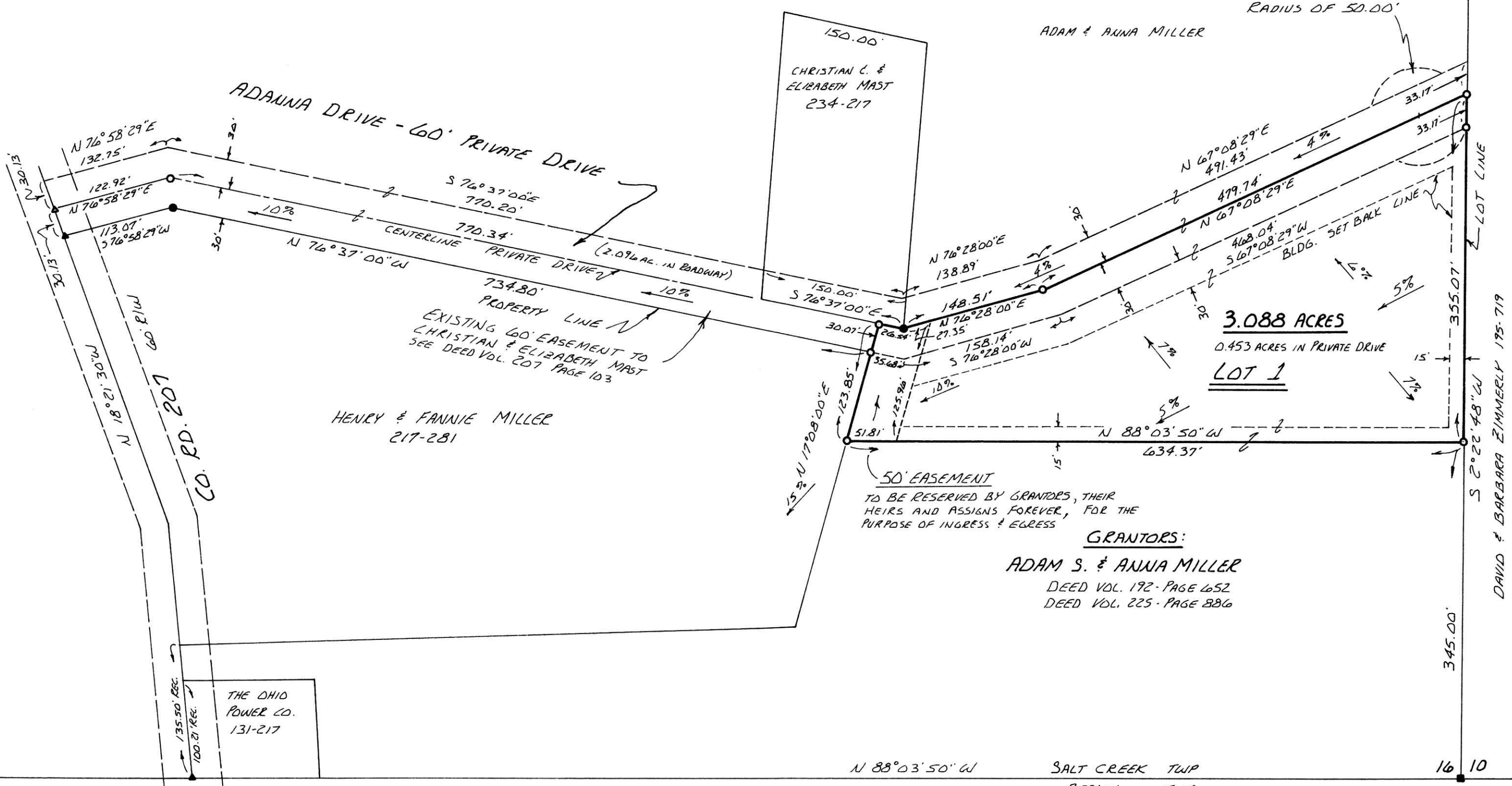
9/19 1988
DATE

Britten D. Young III
HOLMES REGIONAL PLANNING COMMISSION

ADANNA DRIVE (A 60' PRIVATE DRIVE) MAINTENANCE AGREEMENT

THE GRANTEE, HIS HEIRS AND ASSIGNS, SHALL SHARE IN THE MAINTENANCE OF SAID EASEMENT OF ROADWAY PROPORTIONATELY WITH ALL OTHER LAND OWNERS ENTITLED TO USE SAID EASEMENT OF ROAD RIGHT-OF-WAY, THAT IS TO SAY, THAT EACH LAND OWNER WHO IS GRANTED THE RIGHT TO USE SAID ROAD SHALL SHARE IN THE MAINTENANCE OF SAID EASEMENT OF RIGHT-OF-WAY IN PROPORTION TO THE TOTAL NUMBER OF SAID LAND OWNERS.

THE ABOVE DESCRIBED MAINTENANCE AGREEMENT IS AN EXISTING AGREEMENT AS DESCRIBED IN DEED VOL. 207 PAGE 103.



AREA IN LOT 3.088 ACRES
AREA IN ROADWAY DEDICATION 0.000 ACRES
TOTAL AREA IN ALLOTMENT 3.088 ACRES

161347

PREPARED BY: DONALD C. BAKER SURVEYING
4321 T.R. 252
GLENMONT, OHIO 44628

Rec'd. OCT 5 1988 AT 1:40 O'CLOCK P.M.
Recorded OCT 6 1988 Holmes Co. Ohio Plat No. 2160
Plat Vol. 13 Pa. Recorder Richard Krause
24x18 Cancell

DEED VOL. 240 Pg. 730