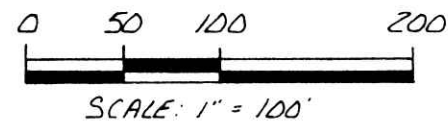


KILLBUCK TOWNSHIP
 N.E. QTR. SECTION 7
 S.E. QTR. SECTION 4
 T-8 N R-7 W
 HOLMES COUNTY, OHIO

161063

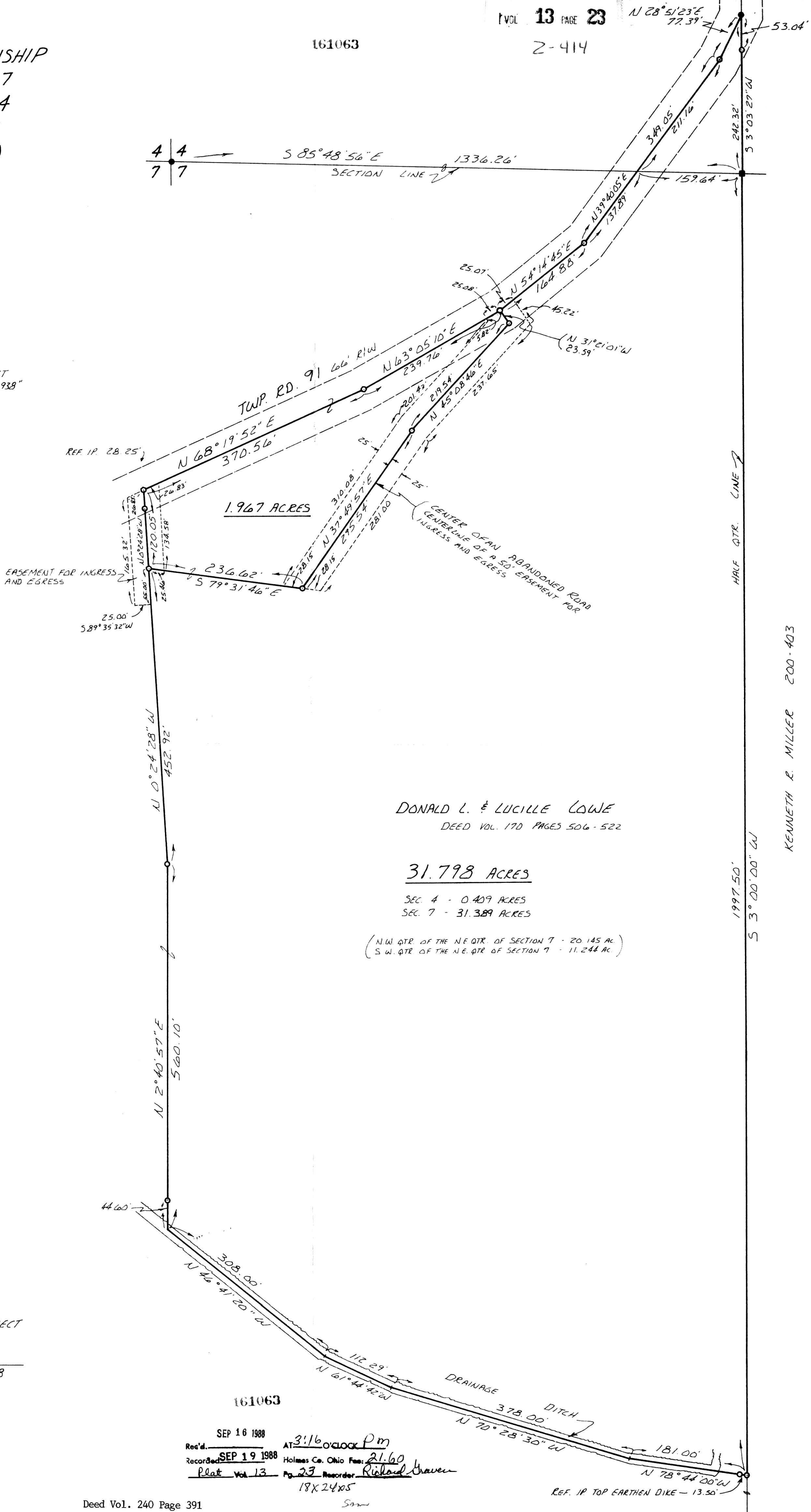
VOL 13 PAGE 23

2-414



- STONE FOUND
- IRON PIN FOUND
- REBAR SET
- 5/8" REBAR WITH I.D. CAP SET
I.D. CAP MARKED "BAKER 6938"

REFERENCES:
 PLAT VOL. 8 PAGE 447
 VARIOUS DEED AS SHOWN
 BEARINGS ASSUMED




DONALD L. & LUCILLE LOWE
 DEED VOL. 170 PAGES 506-522

31.798 ACRES

SEC. 4 - 0.409 ACRES
 SEC. 7 - 31.389 ACRES

(N.W. QTR. OF THE N.E. QTR. OF SECTION 7 - 20.145 AC.
 S.W. QTR. OF THE N.E. QTR. OF SECTION 7 - 11.244 AC.)



I CERTIFY THIS SURVEY TO BE CORRECT
 TO THE BEST OF MY KNOWLEDGE

Donald C. Baker
 DONALD C. BAKER P.S. 6938
 4321 T.R. 252
 GLENMONT, OH.

AUGUST 26, 1987

SEP 16 1988
 Rec'd. AT 3:16 O'CLOCK P.M.
 Recorded SEP 19 1988 Holmes Co. Ohio Fee: 21.60
 Plat Vol 13 Pg. 23 Recorder: Richard Gruen
 18X24X5

KENNETH R. MILLER 200-403