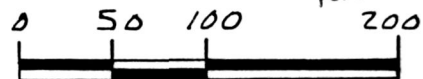


WASHINGTON TOWNSHIP
S.E. QTR. SECTION 11
T-19N; R-15W
HOLMES COUNTY, OHIO



SCALE: 1" = 100'

- ▲ R.R. SPIKE FOUND
- P.K. NAIL FOUND
- IRON PIN FOUND
- △ R.R. SPIKE SET
- 5/8" RE BAR WITH I.D. CAP SET
- I.D. CAP MARKED "BAKER 6938"



REFERENCES:

PLAT VOL. 13 PAGE 138
DEED Vol. 252 PAGE 62
DEED Vol. 194 PAGE 516
BEARINGS FROM DEED Vol. 252 pg. 62

This 2.063 acre parcel is approved for residential wastewater treatment.

John D. ... 6/16/92
Sanitarian Date

SPLIT APPROVED # 920122

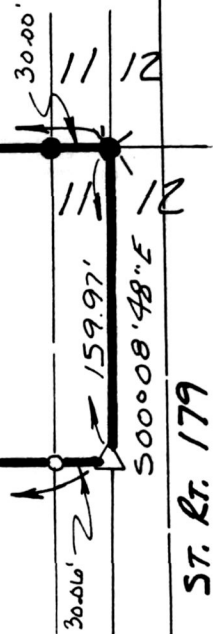
PTR. SEC. LINE 589°49'21"E 561.62'

N00°08'48"W 159.97'

2.063 ACRES


HOWARD A. & MARY R. BURGETT
194-516

N89°49'21"W 561.62'



I CERTIFY THIS SURVEY TO BE CORRECT TO THE BEST OF MY KNOWLEDGE.

Donald C. Baker
DONALD C. BAKER P.S. 6938
5958 T.R. 322
MILLERSBURG, OHIO 44654
PH. (216) 674-4788



MAY 28, 1992

Rec'd. JUN 30 1992

AT 9:03 O'CLOCK am

INDEXED

Recorded JUN 01 1992

Holmes Co. Ohio Fee: 5.00

21692-MCS

Plat Vol. 12 Deed vol 256 pg 12

Pg. 974 Recorder Mary Ellen Signat Dan

PLAT APPROVED 6/26/92 B

