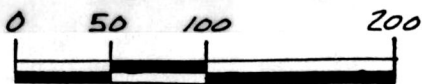


177440



SCALE: 1" = 100'

- ▲ R.R. SPIKE FOUND
- IRON PIN FOUND
- △ R.R. SPIKE SET
- 5/8" RE BAR WITH I.D. CAP SET
- I.D. CAP MARKED "BAKER 6938"

REFERENCES:

- PLAT VOL. 5 PAGE 112
- PLAT VOL. 4 PAGE 87
- PLAT VOL. 13 PAGE 109
- DEED VOL. 163 PAGE 231
- DEED VOL. 247 PAGE 581
- PLAT VOL. 2 PAGE 125


BEARINGS FROM PLAT VOL. 13 PAGE 109

CLARK TOWNSHIP
 N.W. QTR. SECTION 7
 T-8N R-5W
 HOLMES COUNTY, OHIO

This 1.214 acre parcel is approved for residential wastewater treatment.

Dennis G. Murray 6/3/92
 Sanitarian Date

SPLIT
 APPROVED
 # 920110



DENNIS & JANET FENDER
 158-363 200-377 218-277 221-316
 S 73° 03' 19" W 521.39'
 EXISTING 50' EASEMENT

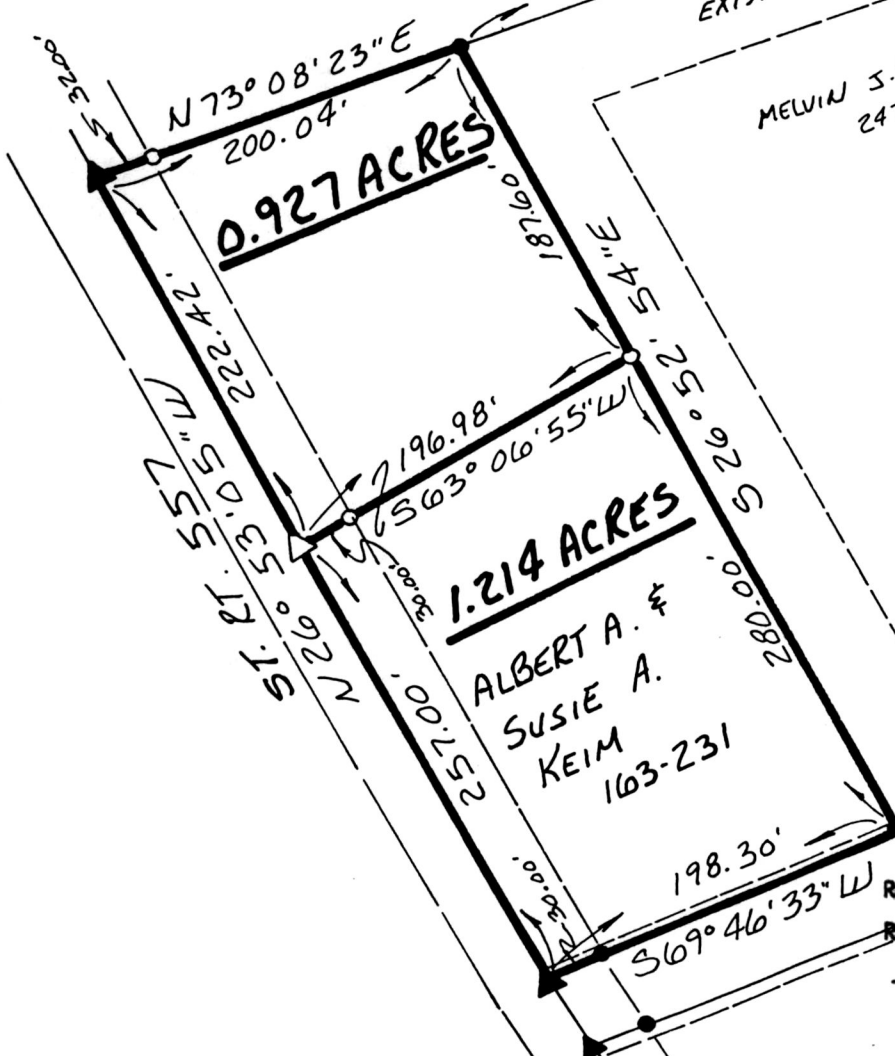
MELVIN S. & ESTA MILLER
 247-581



I CERTIFY THIS SURVEY TO BE CORRECT TO THE BEST OF MY KNOWLEDGE.

Donald C. Baker
 DONALD C. BAKER P.S. 6938
 5958 T.R. 322
 MILLERSBURG, OHIO 44654
 PH. (216) 674-4788

MAY 20, 1992



177440

REC'D JUN 17 1992 AT 9:51 O'CLOCK AM
 Recorded JUN 18 1992 Holmes Co. Ohio Fee \$5.00
 Plat Vol. 12 Pg. 966 Recorder Mary Ellen Sigart
 Deed vol 255 pg 979 RR

INDEXED

PLAT APPROVED 6/10/92 B