

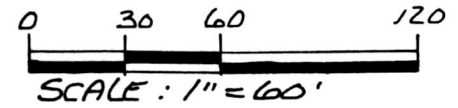
175992

PAINT TOWNSHIP  
4TH. QTR. LOT 35  
T-10N; R-5W  
HOLMES COUNTY, OHIO

This 0.500 acre parcel is not approved for any use that generates wastewater.

SPLIT APPROVED # 920048

*[Signature]* 3/11/92  
Sanitarian Date




- IRON PIN FOUND
- 5/8" RE BAR WITH I.D. CAP SET
- I.D. CAP MARKED "BAKER 6938"

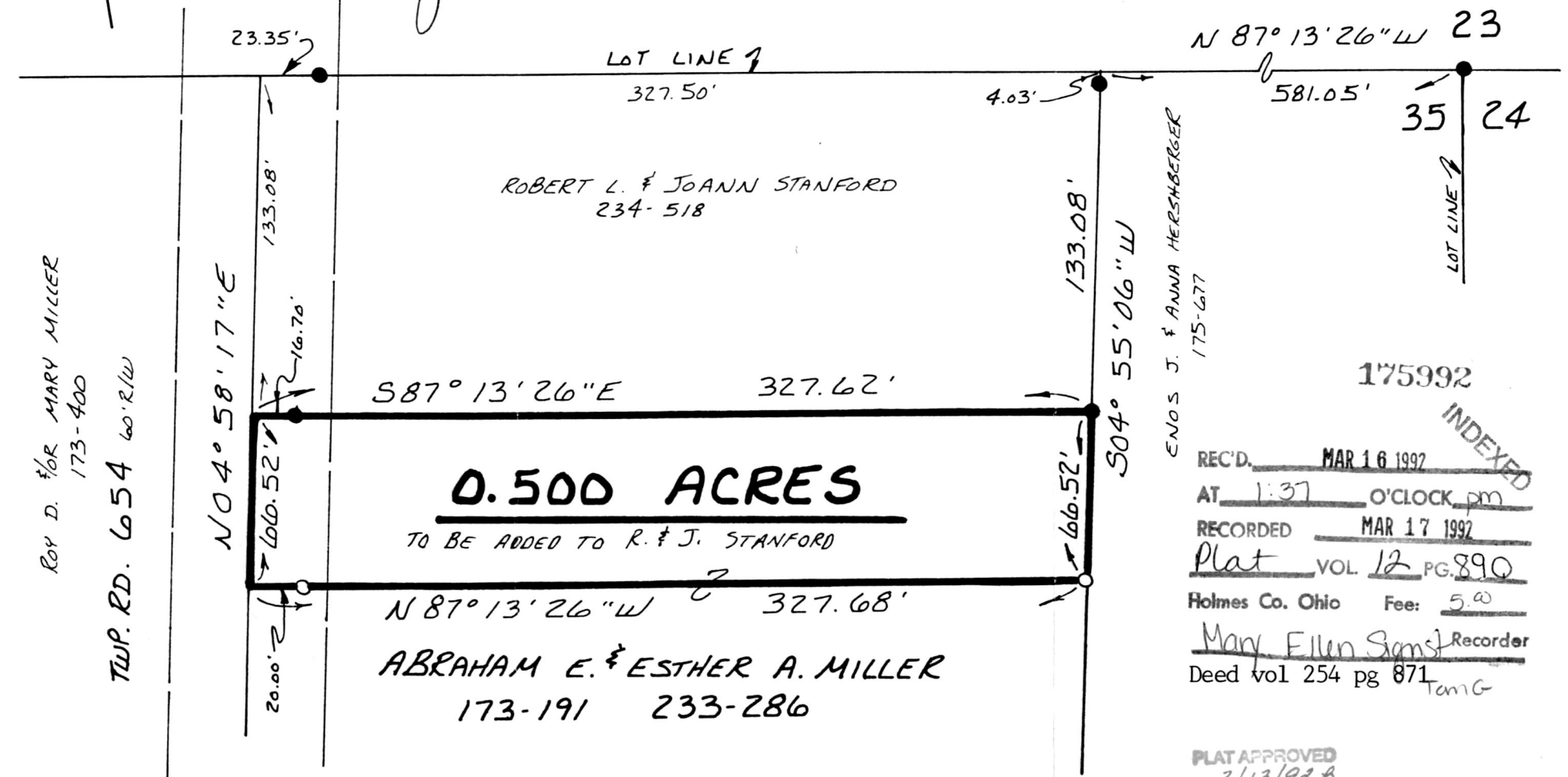
REFERENCES:

- PLAT VOL. 5 PAGE 31
- DEED VOL. 233 PAGE 286
- DEED VOL. 234 PAGE 518

BEARINGS FROM PLAT VOL. 10 PAGE 706



ROY D. FOR MARY MILLER  
173-400  
TWP. RD. 654 60'R/W



**0.500 ACRES**

TO BE ADDED TO R. & J. STANFORD

ABRAHAM E. & ESTHER A. MILLER  
173-191 233-286

N 87° 13' 26" W 23  
581.05' 35 24  
LOT LINE 2

ENOS J. & ANNA HERSHBERGER  
175-677

175992

REC'D. MAR 16 1992 INDEXED  
 AT 1:37 O'CLOCK pm  
 RECORDED MAR 17 1992  
 Plat VOL. 12 PG. 890  
 Holmes Co. Ohio Fee: 5.00  
 Mary Ellen Sams Recorder  
 Deed vol 254 pg 871 TamG

PLAT APPROVED  
3/13/92 B

I CERTIFY THIS SURVEY TO BE CORRECT TO THE BEST OF MY KNOWLEDGE.  
*Donald C. Baker*  
 DONALD C. BAKER P.S. 6938  
 5958 T.R. 322  
 MILLERSBURG, OHIO 44654  
 PH. (216) 674-4788  
 MARCH 3, 1992  
 8692-MLS