

THE COSHOCTON LAND SURVEYING SERVICE


233 S. FOURTH ST.

COSHOCTON, OHIO 43812

pd. 5.00

BEING PART OF: LOT ~
 SEC. 13, S.E. 1/4
 QUAR. 4th.
 T8N, R5W
 TOWNSHIP Clark
 COUNTY Holmes, Ohio, U.S.M.L.

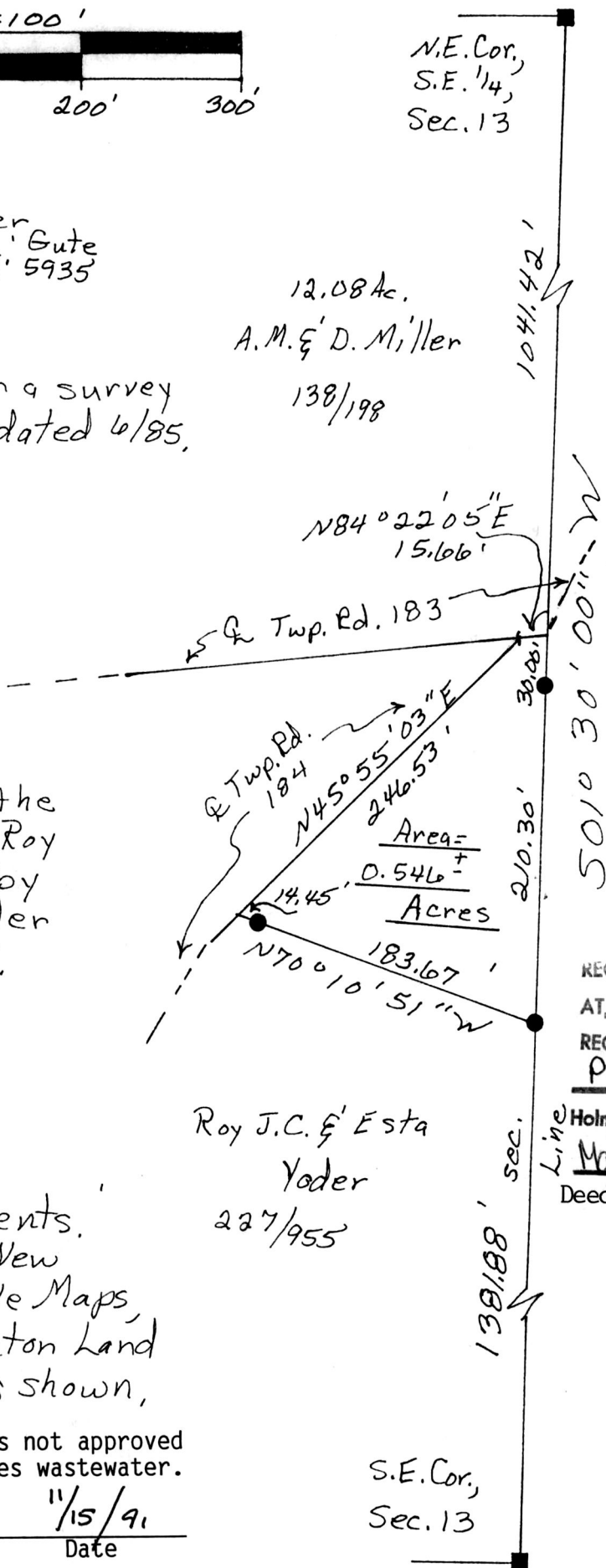
SURVEY FOR: Melvin Miller
 Roy J.C. Yoder Lands
 DATE: Oct., 1991
 SCALE: 1" = 100'



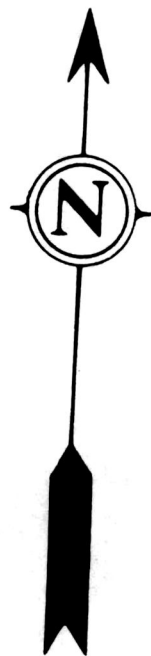
- ~ Found stone
- ~ Set 1/2" ID water Pipe, 36"-L Plug, Gute 5935

Bearings based on a survey for Robt. Rinfret dated 6/85.

Being part of the land conveyed to Roy J.C. & Estg Yoder by Mose J. & Ada Yoder in Vol. 227, Pg. 955.



Roy J.C. & Estg Yoder
 227/955



INDEXED
 175064

REC'D. JAN 15 1992
 AT 11:43 O'CLOCK am
 RECORDED JAN 16 1992
 Plat VOL 12 PG. 839
 Holmes Co. Ohio Fee: 5.00
 Mary Ellen Signst Recorder
 Deed vol 254 pg 160 John Wathman



This 0.546 acre parcel is not approved for any use that generates wastewater.

[Signature] 1/15/91
 Sanitarian Date

SPLIT APPROVED
 # 920010

I hereby certify the above plat to be correct to the best of my knowledge and belief.

Subject To All Easements
 And Rights-Of-Way, Public
 And Private, Of Record

THE COSHOCTON LAND SURVEYING SERVICE

PLAT APPROVED
 1/13/92

REGISTERED SURVEYOR 5935