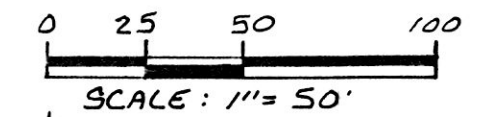


174262

KILLBUCK TOWNSHIP  
S.E. PTR. SECTION 9  
T-8N; R-8W  
HOLMES COUNTY, OHIO

SPLIT  
APPROVED  
9/10/96




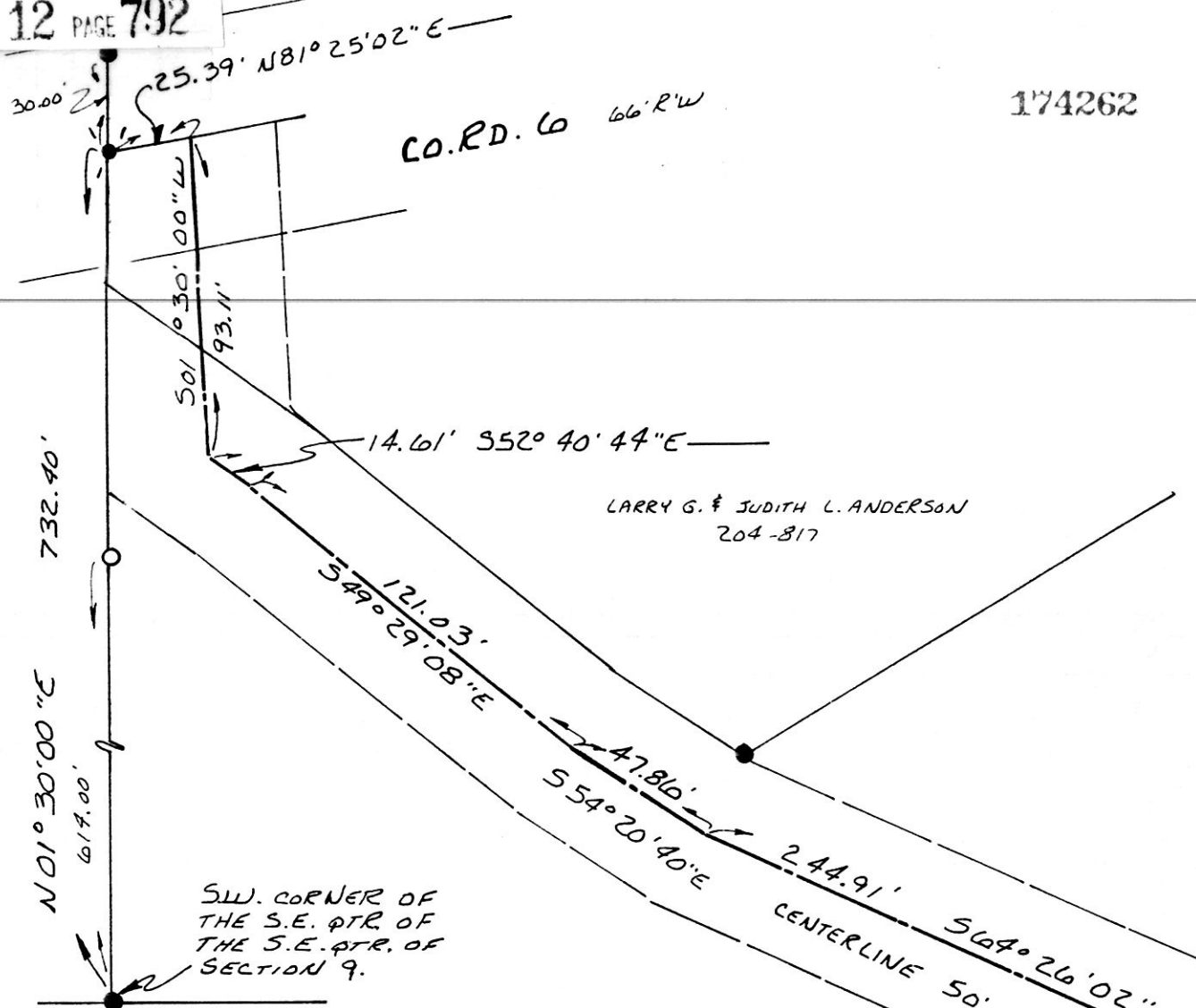
- P.R. NAIL FOUND
- IRON PIN FOUND
- 5/8" RE BAR WITH I.D. CAP SET
- I.D. CAP MARKED "BAKER 6938"

This 1.035 acre parcel is not approved for any use that generates wastewater.

*[Signature]* /25/91  
Sanitarian Date

REFERENCES:

- PLAT VOL. 8 PAGE 379
- DEED VOL. 249 PAGE 940
- DEED VOL. 204 PAGE 817
- PLAT VOL. 8 PAGE 69
- PLAT VOL. 7 PAGE 637
- BEARINGS FROM DEED VOL. 204 PAGE 817



I CERTIFY THIS SURVEY TO BE CORRECT TO THE BEST OF MY KNOWLEDGE.

*Donald C. Baker*  
DONALD C. BAKER P.S. 6938  
4321 T.R. 252  
GLENMONT, OHIO 44628  
OCTOBER 21, 1991

1.035 ACRES

LARRY ANDERSON, FOR HIS LIFETIME, THEN TO SAMUEL & MICHAEL ANDERSON 249-940

174262

INDEXED

1937-MLS

rec'd. NOV 12 1991 AT 11:13 O'CLOCK am  
Recorded NOV 13 1991 Holmes Co. Ohio Fee 9.35  
Plat Vol. 12 Pg. 792 Recorder Mary Ellen Signst Sam  
Deed vol 253 pg 424

PLAT APPROVED  
11/8/91 B