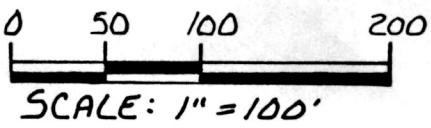


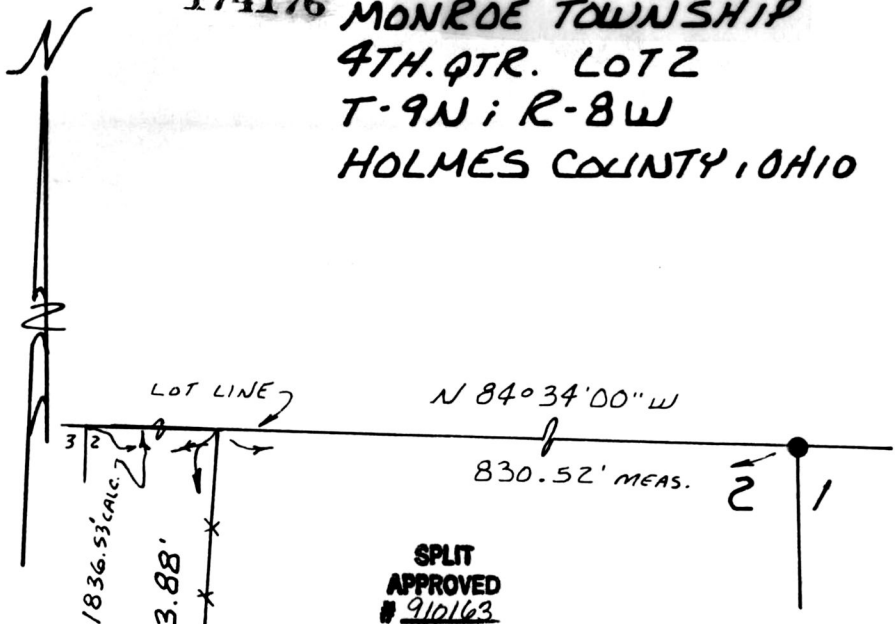
174176 MONROE TOWNSHIP  
4TH. QTR. LOT 2  
T-9N; R-8W  
HOLMES COUNTY, OHIO



- IRON PIN FOUND
- 5/8" RE BAR WITH I.D. CAP SET
- I.D. CAP MARKED "BAKER 6938"

REFERENCES:

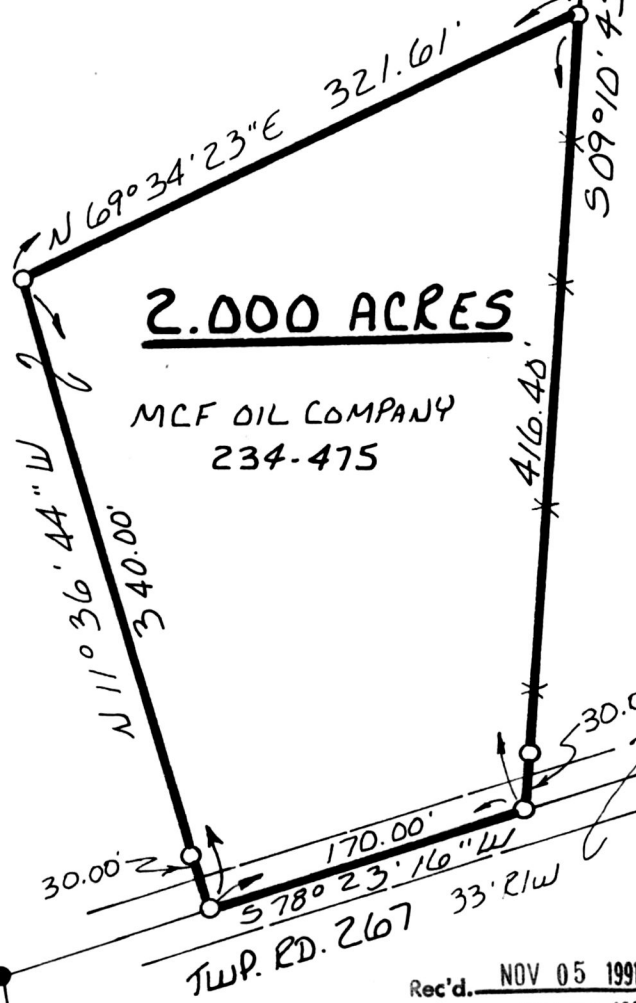
DEED VOL. 234 PAGE 475  
DEED VOL. 237 PAGE 101  
BEARINGS FROM PLAT VOL. 4  
PAGE 82




**SPLIT APPROVED**  
# 910163

This 2.000 acre plat is not approved for any use that generates wastewater.

*[Signature]* 11/1/91  
Sanitarian Date



LARRY C. & LYNN L. PIAR  
237-101



I CERTIFY THIS SURVEY TO BE CORRECT TO THE BEST OF MY KNOWLEDGE.

*Donald C. Baker*  
DONALD C. BAKER P.S. 6938  
4321 T.R. 252  
GLENMONT, OHIO 44628

174176

OCT. 25, 1991

Rec'd. NOV 05 1991

AT 9:04 O'CLOCK am

Recorded NOV 06 1991

Holmes Co. Ohio Fee: 5.00

Plat Vol. 13

Pg. 785 Recorder Mary Ellen

Deed Vol 253 pg 331

Robert McFarland

INDEXED

1999-MLS

PLAT APPROVED  
11/4/91 B