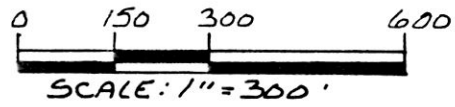


CLARK TOWNSHIP  
 N.W. QTR. SECTION 25  
 T-8N ; R-4W  
 HOLMES COUNTY, OHIO



- STONE FOUND
- IRON PIN FOUND
- △ R.R. SPIKE SET
- 5/8" RE BAR WITH I.D. CAP SET
- I.D. CAP MARKED "BAKER 6938"


**REFERENCES:**

DEED VOL. 249 PAGE 562  
 PLAT VOL. 7 PAGE 803  
 DEED VOL. 224 PAGE 660  
 BEARINGS FROM DEED VOL. 224 PAGE 660

This 0.994 acre parcel is approved for transfer only. The existing wastewater treatment system is unknown.

*[Signature]*  
 Sanitarian Date 10/4/91

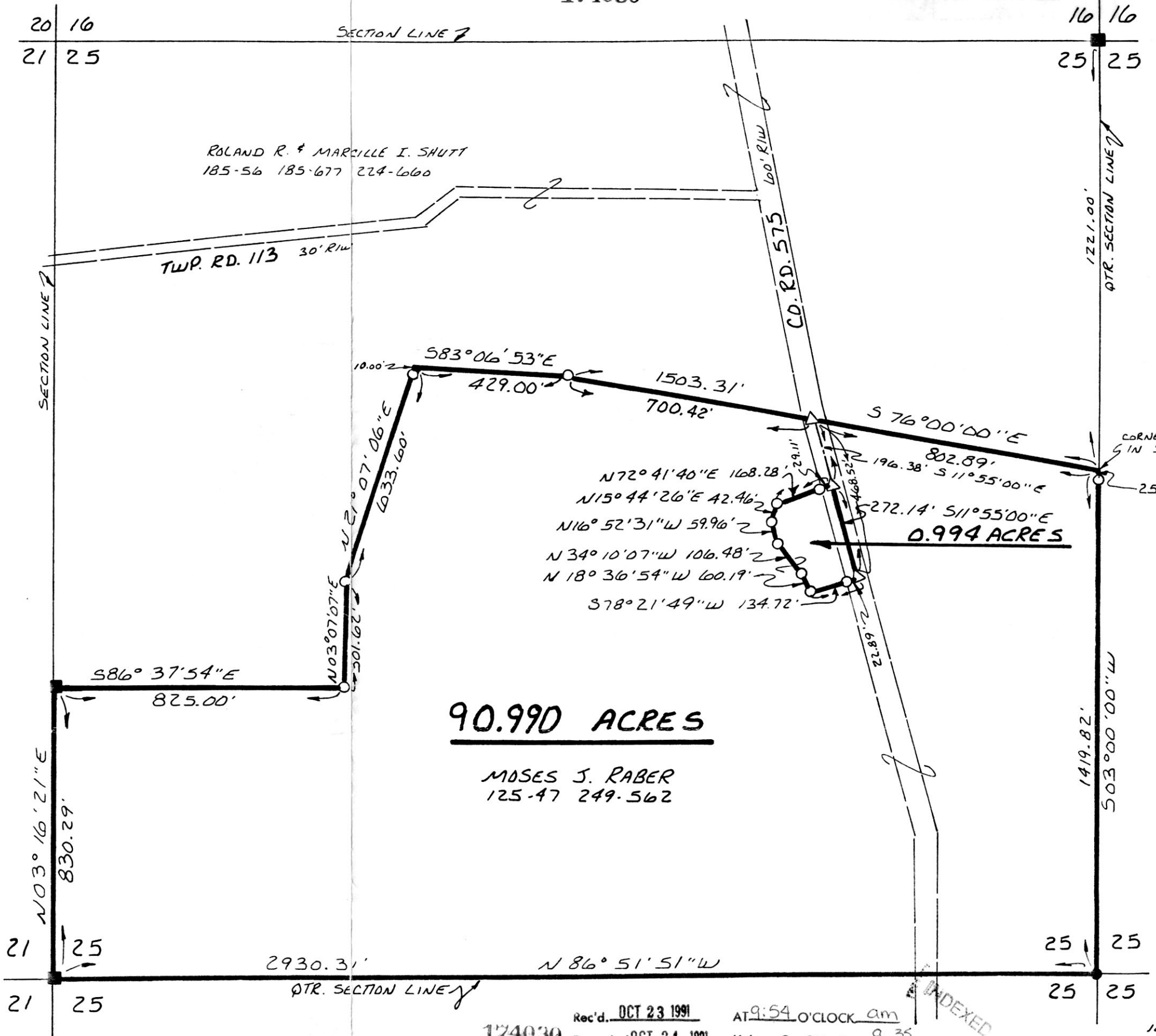
SPLIT APPROVED  
 9/10/95



I CERTIFY THIS SURVEY TO BE CORRECT TO THE BEST OF MY KNOWLEDGE.

*Donald C. Baker*  
 DONALD C. BAKER P.S. 6938  
 4321 T.R. 252  
 GLENMONT, OHIO 44628

SEPTEMBER 25, 1991



**90.990 ACRES**

MOSES J. RABER  
 125-47 249-562

174030  
 Rec'd. OCT 23 1991 AT 9:54 O'CLOCK am  
 Recorded OCT 24 1991 Holmes Co. Ohio Fee: 9.35  
 Plat Vol. 12 Pg. 775 Recorder Mary Ellen  
 Deed Vol 253 pg 213 & 215 Signst Laurel 10/22/91 b  
 INDEXED  
 PLAT APPROVED