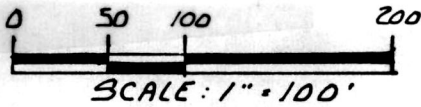


pd. 5.00



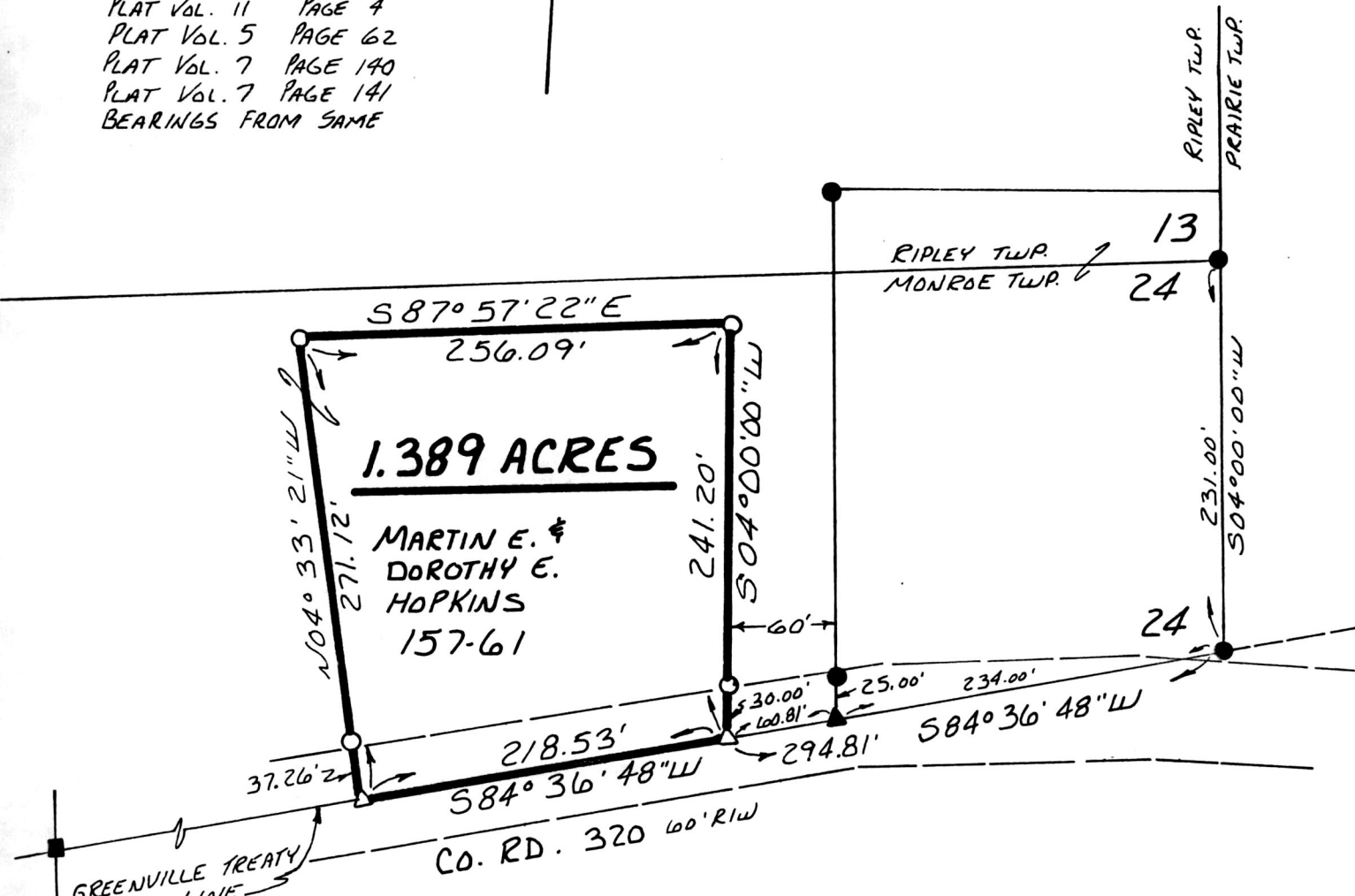
- STONE FOUND
- ▲ R.R. SPIKE FOUND
- IRON PIN FOUND
- △ R.R. SPIKE SET
- 5/8" RE BAR WITH I. D. CAP SET
- I. D. CAP MARKED "BAKER 6938"

REFERENCES:

SURVEY RECORD 5 PAGE 133  
 PLAT VOL. 11 PAGE 4  
 PLAT VOL. 5 PAGE 62  
 PLAT VOL. 7 PAGE 140  
 PLAT VOL. 7 PAGE 141  
 BEARINGS FROM SAME



MONROE TOWNSHIP  
 SECTION 24, T-17N, R-14W  
 HOLMES COUNTY, OHIO




This 1.389 acre parcel is not approved for any use that generates wastewater.

Sanitarian

SPLIT APPROVED  
 # 910132

8/29/91  
 Date



I CERTIFY THIS SURVEY TO BE CORRECT TO THE BEST OF MY KNOWLEDGE.

Donald C. Baker  
 DONALD C. BAKER P.S. 6938  
 4321 T.R. 252  
 GLENMONT OHIO 44628

173560

REC'D. SEP 10 1991

At 1:32 o'clock pm

INDEXED

JULY 23, 1991

1796-MLS

Recorded SEP 11 1991

Holmes Co. Ohio Fee: \$5.00

Plat Vol. 2 Pg. 746 Recorder: Mary Ellen Sistrup  
 Deed Vol 252 pg 708

Laund

PLAT APPROVED  
 9/10/91 B