


Stone at N.W. corner  
 Lot 19, 4th Q'tr., T10N,  
 R 6 W, of Salt Creek  
 Twp., Hol. Co., Ohio  
 Lot No. 1

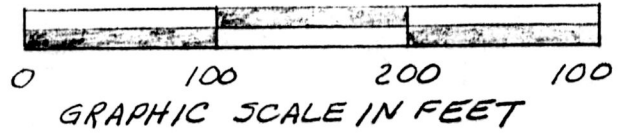
This 0.4909 acre parcel is not approved  
 for any use that generates wastewater.

*[Signature]*  
 Sanitarian

7/31/91  
 Date  
 SPLIT  
 APPROVED  
 #910113



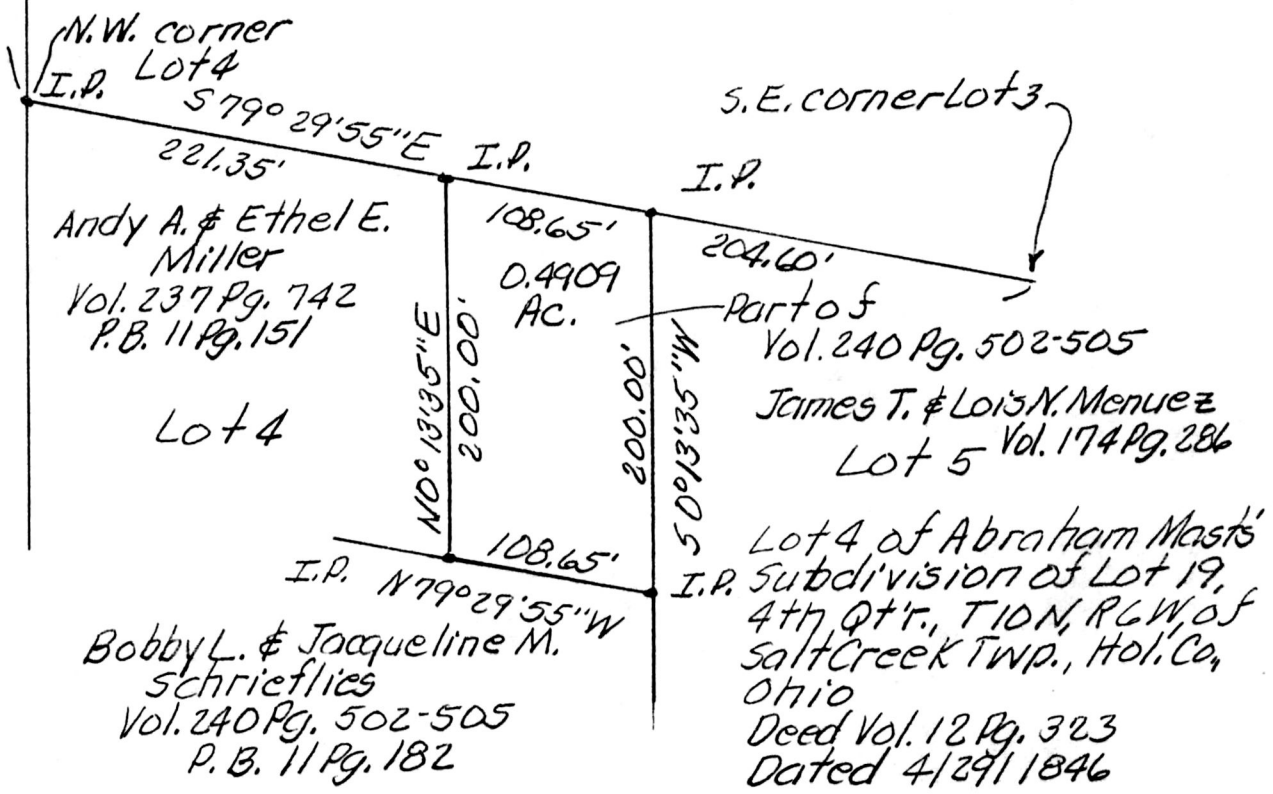
Lot No. 2



Known as part of Lot No. 4  
 of Abraham Mast's subdivision  
 of Lot 19, 4th Q'tr., T10N, R  
 6 W of Salt Creek Twp., Hol.  
 Co., Ohio.

Robert L. Kasner P.S. 5193  
 P.E. 28820  
 7127191

Lot No. 3  
 Arlene, Vivian, Milan, Bertha, Nila, Loda  
 and Chauncey Jr. Miller. Vol. 120 Pg. 24



173190

Rec'd. AUG 8 1991 AT 9:46 O'CLOCK AM  
 Recorded AUG 9 1991 Holmes Co. Ohio Fee: 25.00  
 Plat Vol. 12 Pg. 726 Recorder Mary Ellen Sigrist  
 Deed Vol 252 pg 441 RR PLAT APPROVED  
8/2/91 B