

Aug 95¹²

WASHINGTON TOWNSHIP
S.W. QTR. SECTION 5
T-19N; R-15W
HOLMES COUNTY, OHIO

6 5 2" PIPE 2 1/2' ABOVE GROUND

6 5

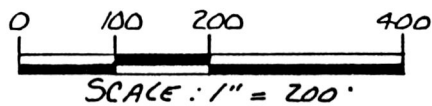
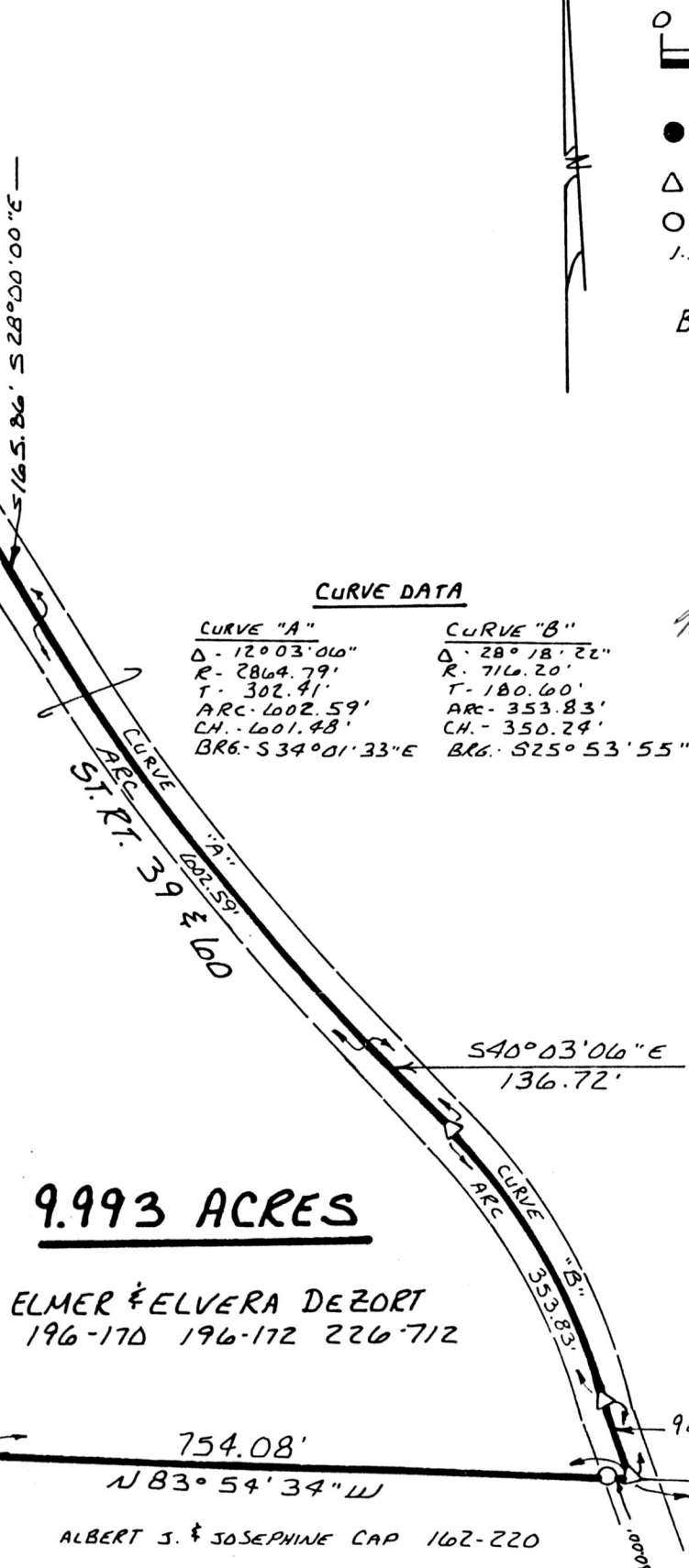
SECTION LINE 7
702.29' S 04°00'00"W
165.86' S 28°00'00"E

58.00'

1079.35' N 04°00'00"E

5.78'

(ABANDONED)
TWP. RD. 456



- IRON PIN FOUND
- △ R.R. SPIKE SET
- 5/8" REBAR WITH I.D. CAP SET
I.D. CAP MARKED "BAKER 6938"


BEARINGS ASSUMED

173130 AUG 2 1991

REC'D _____
 AT 3:05 O'CLOCK AM
 RECORDED AUG 5 1991
 Plat VOL. 12 PG. 722
 Holmes Co. Ohio Fee: \$5.00
 Mary Ellen Segrist Recorder
 Deed Vol 252 pg 395

CURVE DATA

CURVE "A"	CURVE "B"
Δ - 120°03'06"	Δ - 28°18'22"
R - 2864.79'	R - 716.20'
T - 302.41'	T - 180.60'
ARC - 602.59'	ARC - 353.83'
CH. - 601.48'	CH. - 350.24'
BRG. - S 34°01'33"E	BRG. - S 25°53'55"E



I CERTIFY THIS SURVEY TO BE CORRECT TO THE BEST OF MY KNOWLEDGE.

Donald C. Baker
DONALD C. BAKER P.S. 6938
4321 T.R. 252
GLENMONT, OHIO 44628

JUNE 19, 1991

9.993 ACRES

ELMER & ELVERA DEZORT
196-170 196-172 226-712

ALBERT J. & JOSEPHINE CAP 162-220

PLAT APPROVED
8/2/91 B

1760-MLS