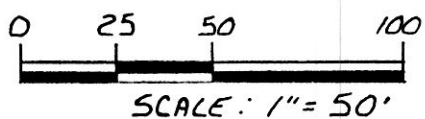


Paid \$9.35

MECHANIC TOWNSHIP
S.E. QTR. SECTION 1
T-8N ; R-7W
HOLMES COUNTY, OHIO



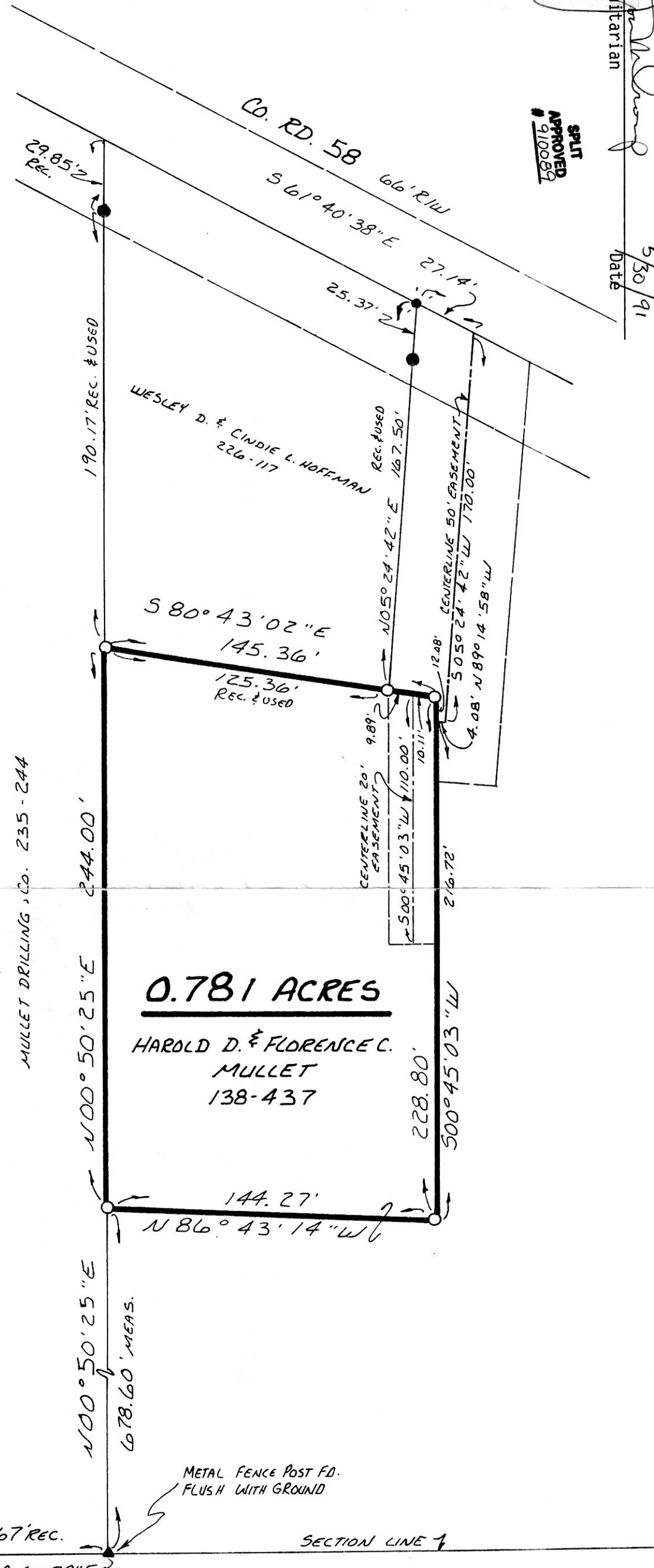
- P.K. NAIL FOUND
- IRON PIN FOUND
- 5/8" REBAR WITH I.D. CAP SET
- I.D. CAP MARKED "BAKER 6938"

REFERENCES:

- DEED VOL. 138 PAGE 437
- PLAT VOL. 5 PAGE 95
- PLAT VOL. 10 PAGE 280
- PLAT VOL. 10 PAGE 835
- PLAT VOL. 10 PAGE 691
- PLAT VOL. 2 PAGE 83
- BEARINGS FROM PLAT VOL. 10 PAGE 691

This 0.781 acre parcel is not approved for any use that generates wastewater.
Sanitarian
Date 5/30/91

SPLIT APPROVED #910059



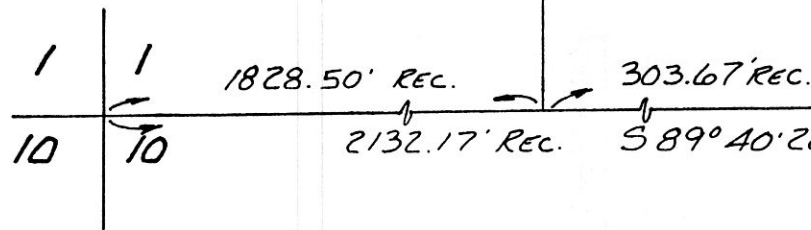
0.781 ACRES

HAROLD D. & FLORENCE C.
MULLET
138-437



I CERTIFY THIS SURVEY TO BE CORRECT TO THE BEST OF MY KNOWLEDGE.

Donald C. Baker
DONALD C. BAKER P.S. 6938
4321 T.R. 252
GLENMONT, OHIO 44628
MAY 8, 1991



172768

REC'D. JUL 5 1991
 AT 11:26 O'CLOCK AM
 RECORDED JUL 8 1991
 Plat VOL. 12 PG. 701
 Holmes Co. Ohio Fee: \$9.35

INDEXED

Mary Ellen Segrist Recorder
Deed Vol. 252 pg 59

1690-MCS

PLAT APPROVED 7/5/91 B