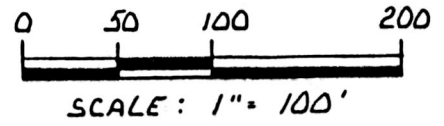
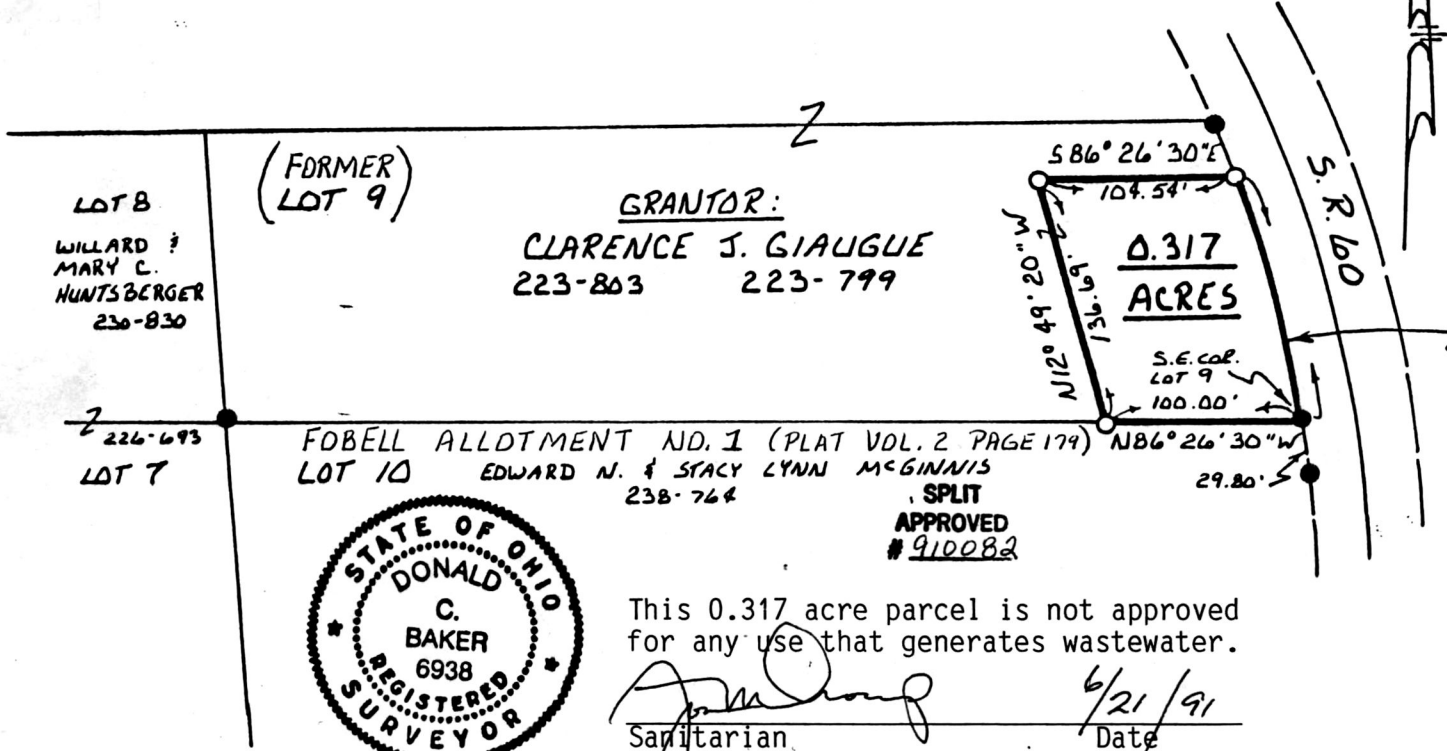


MONROE TOWNSHIP  
1ST. QTR. , LOT 26  
TWP.-9N ; RANGE-BW  
HOLMES COUNTY, OHIO




- IRON PIN.
- 5/8" REBAR WITH I.D. CAP SET
- I.D. CAP MARKED "BAKER 6938"

BEARINGS FROM PLAT VOL. 2 PAGE 179.



**CURVE DATA**  
 Δ-14°20'01"  
 R-542.96  
 CH. BRG.-S 10°58'44" E  
 CH. DIST.-135.48'  
 T-68.27'  
 ARC. 135.83'



This 0.317 acre parcel is not approved for any use that generates wastewater.

*[Signature]*  
 Sanitarian  
 Date 6/21/91

I CERTIFY THIS SURVEY TO BE CORRECT TO THE BEST OF MY KNOWLEDGE.

Donald C. Baker  
 DONALD C. BAKER P.S. 6938  
 4321 T.R. 252  
 GLENMONT, OHIO

OCT. 3, 1989

172724 INDEXED  
 REC'D. JUL 1 1991  
 AT 3:03 O'CLOCK PM  
 RECORDED JUL 2 1991  
 Plat VOL. 12 PG. 695  
 Holmes Co. Ohio Fee: \$5.00  
*Mary Ellen Sigurd* Recorder  
 Deed Vol. 252 pg. 20

PLAT APPROVED 6-27-91 [Signature]