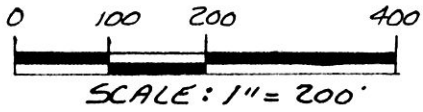


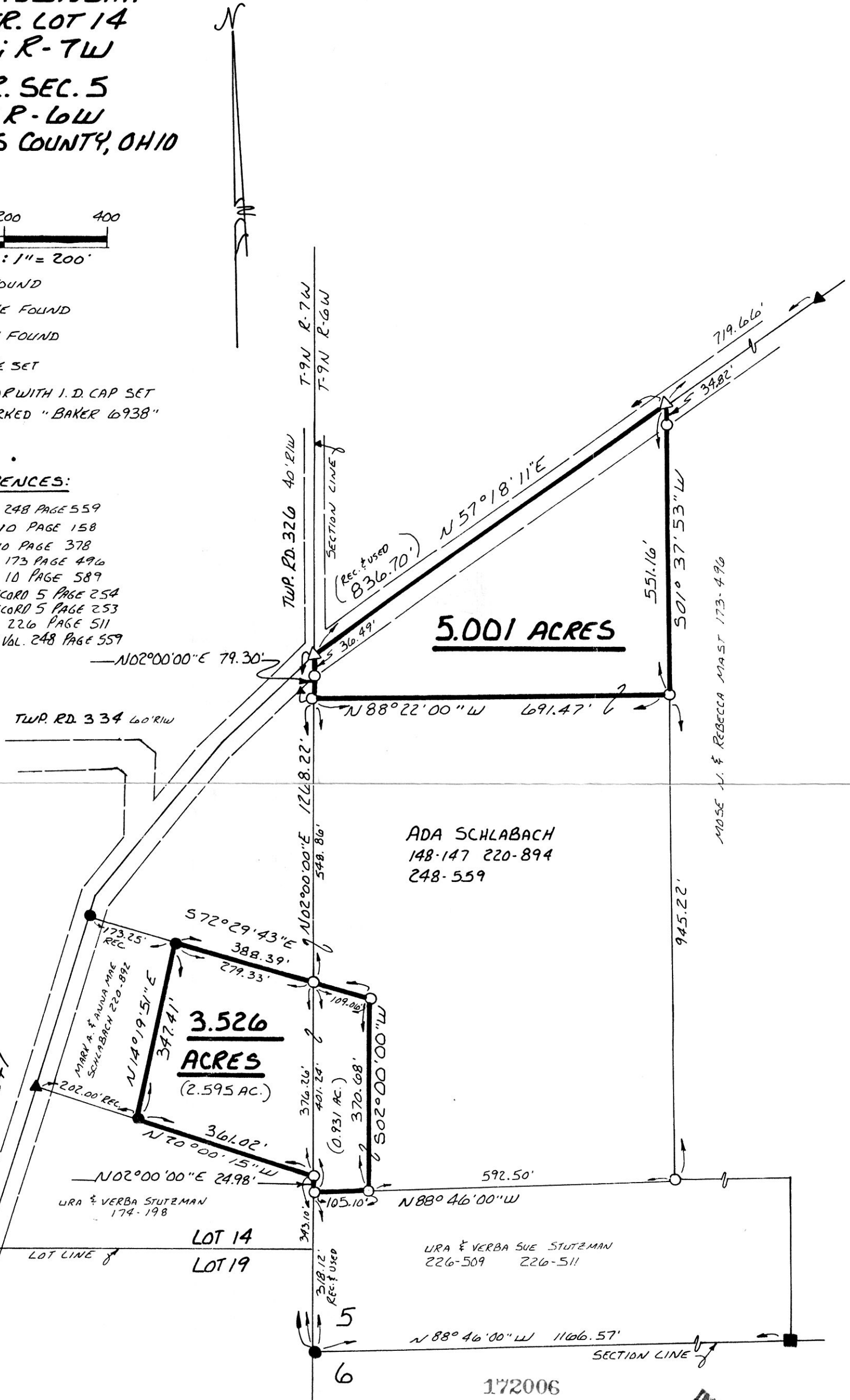
HARDY TOWNSHIP
1ST. QTR. LOT 14
T-9N; R-7W
S.E. QTR. SEC. 5
T-9N; R-6W
HOLMES COUNTY, OHIO



- STONE FOUND
- ▲ R.R. SPIKE FOUND
- IRON PIN FOUND
- △ R.R. SPIKE SET
- 5/8" REBAR WITH I.D. CAP SET
I.D. CAP MARKED "BAKER 6938"

REFERENCES:

- DEED VOL. 248 PAGE 559
 - PLAT VOL. 10 PAGE 158
 - PLAT VOL. 10 PAGE 378
 - DEED VOL. 173 PAGE 496
 - PLAT VOL. 10 PAGE 589
 - SURVEY RECORD 5 PAGE 254
 - SURVEY RECORD 5 PAGE 253
 - DEED VOL. 226 PAGE 511
- BEARINGS FROM DEED VOL. 248 PAGE 559



ADA SCHLABACH
148-147 220-894
248-559

This 3.526 acre parcel is not approved for any use that generates wastewater.
5/3/91
Date
SPLIT APPROVED # 410049
Sanitarian

5/3/91
Date

ST. RT. 241


LOT 14
LOT 19

URA & VERBA SUE STUTZMAN
226-509 226-511

I CERTIFY THIS SURVEY TO BE CORRECT TO THE BEST OF MY KNOWLEDGE.

Donald C. Baker
DONALD C. BAKER P.S. 6938
4321 T.R. 252
GLENMONT, OHIO 44628

APRIL 19, 1991



Rec'd MAY 9 1991

Recorded MAY 10 1991

Plat Vol. 12

AT 10:35 O'CLOCK AM

Holmes Co. Ohio Fee: 9.35

Pg. 650 Recorder Mary Ellen Sigrist

Deed Vol. 251 Pages 259 & 261

INDEXED

1635-MLS

PLAT APPROVED
5/9/91