
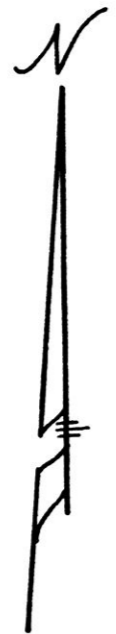


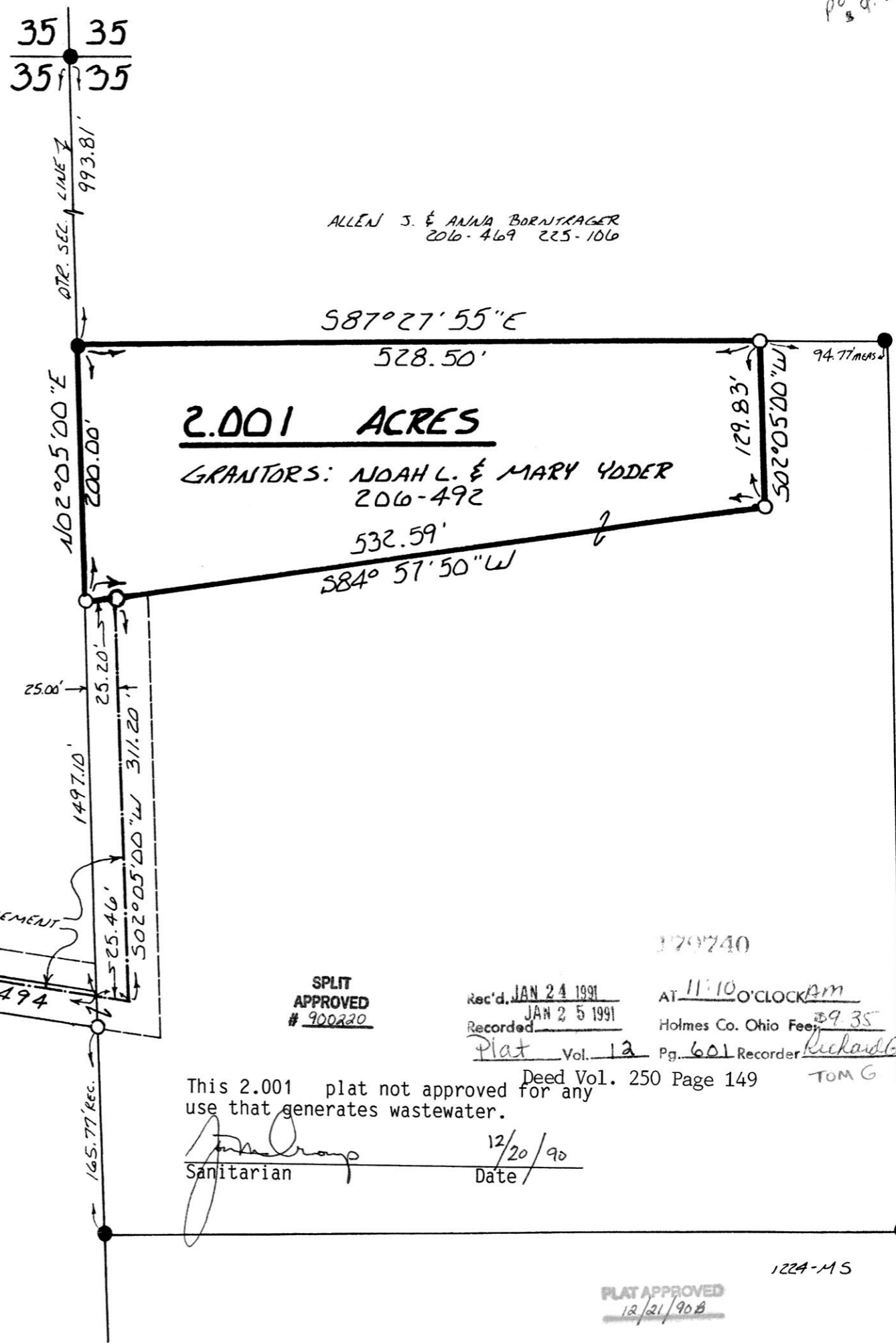
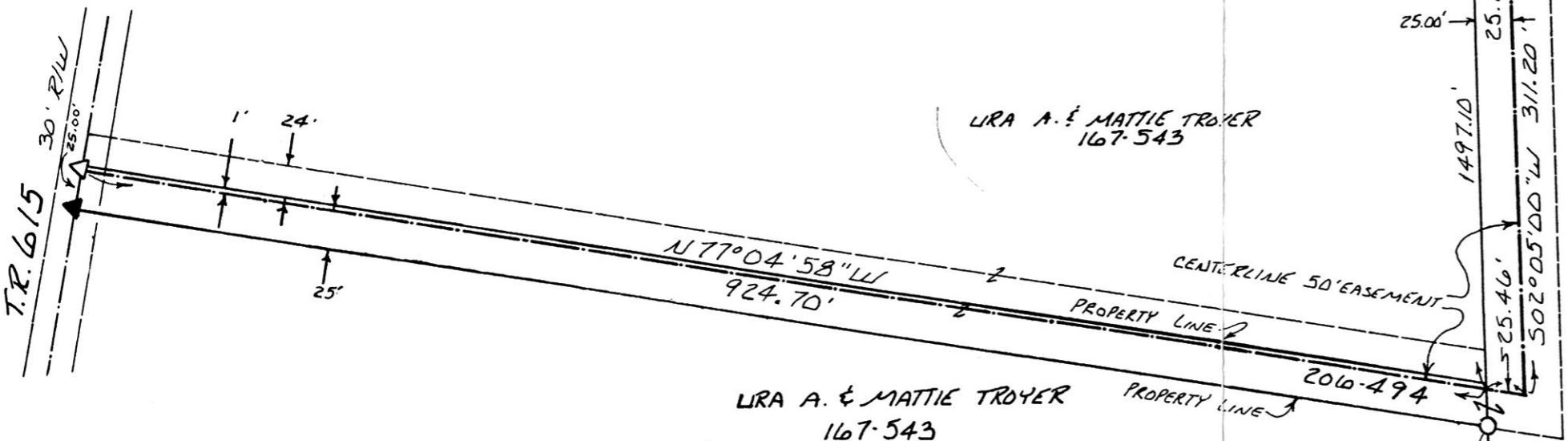
SALT CREEK TOWNSHIP
 S.W. & S.E. QTR. SECTION 35
 TWP. 15N RANGE 12W
 HOLMES COUNTY, OHIO



SCALE: 1" = 100'

- ▲ R.R. SPIKE FOUND
- IRON PIN FOUND
- △ R.R. SPIKE SET
- 5/8" REBAR WITH I.D. CAP SET
- I.D. CAP MARKED "BAKER 6938"

BEARINGS FROM PLAT VOL. 8 PAGE 450



I CERTIFY THIS SURVEY TO BE CORRECT
 TO THE BEST OF MY KNOWLEDGE.
Donald C. Baker
 DONALD C. BAKER P.S. 6938
 4321 T.R. 252
 GLENMONT, OHIO



JULY 9, 1990

SPLIT APPROVED # 900220

Rec'd. JAN 24 1991 AT 11:10 O'CLOCK AM
 Recorded JAN 25 1991 Holmes Co. Ohio Fee \$9.35
 Plat Vol. 12 Pg. 601 Recorder Richard G. Brown
 Deed Vol. 250 Page 149 TOM G

This 2.001 plat not approved for any use that generates wastewater.
 Sanitarian [Signature] Date 12/20/90

PLAT APPROVED 12/21/90B

1224-MS