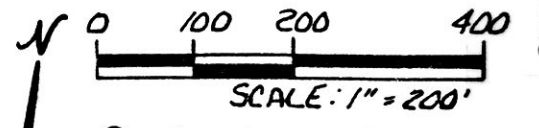


HARDY TOWNSHIP
2ND. QTR. LOT 35
T-9N R-7W
HOLMES COUNTY, OHIO



- IRON PIN FOUND
- 5/8" REBAR WITH I.D. CAP SET
I.D. CAP MARKED "BAKER 6938"

REFERENCES:


DEED VOL. 245 PAGE 603
PLAT VOL. 10 PAGE 300
PLAT VOL. 10 PAGE 836
PLAT VOL. 7 PAGE 156
BEARINGS FROM PLAT VOL. 10
PAGE 300

(Tracts of)
(1.900, 1.900, 2.600 & 5.000 ac.)
This plat not approved for any
use that generates wastewater.

Sanitarian 12/3/90
Date

SPLIT
APPROVED
900218

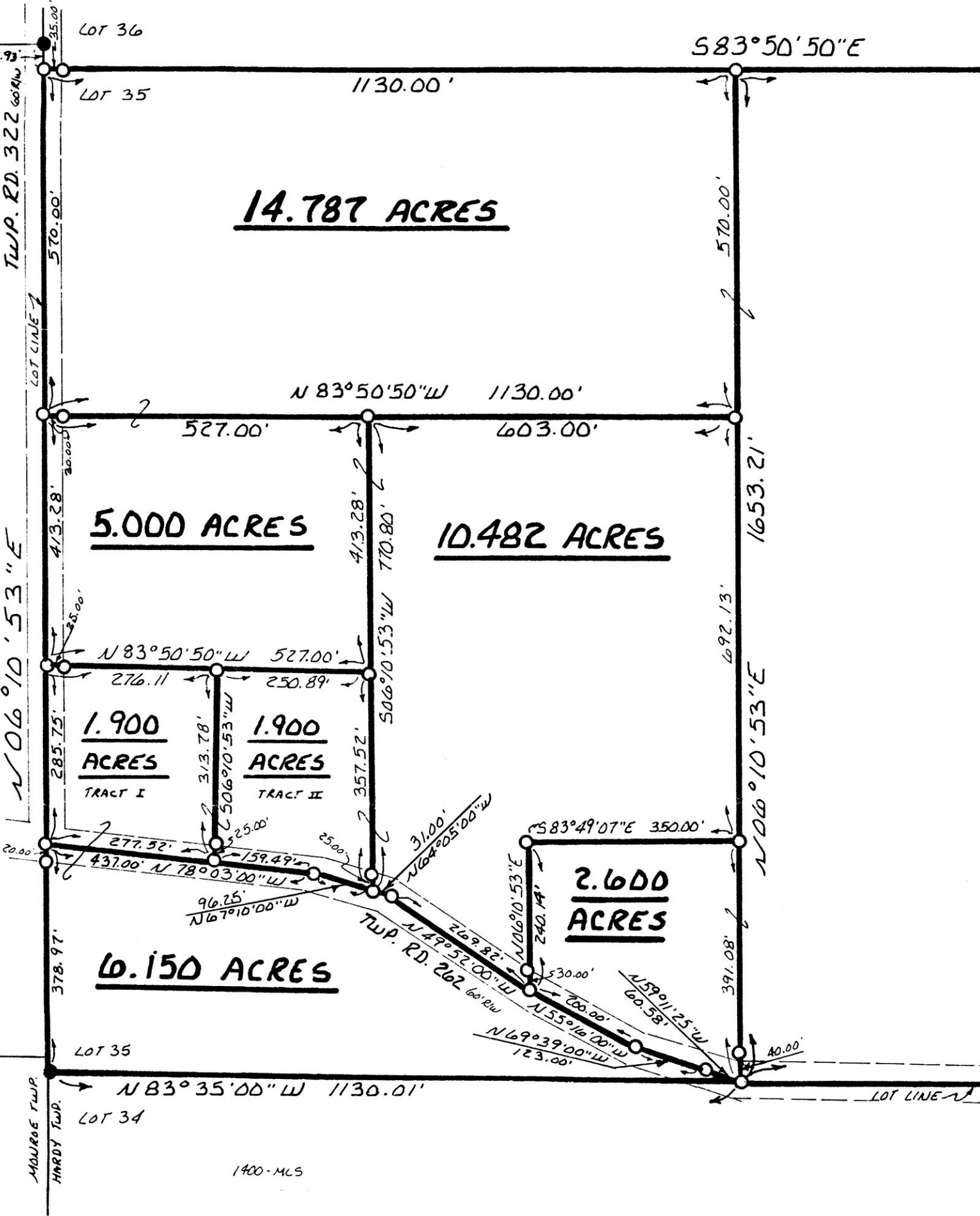
SPLIT
APPROVE!
900219



I CERTIFY THIS SURVEY TO BE CORRECT
TO THE BEST OF MY KNOWLEDGE.

Donald C. Baker
DONALD C. BAKER P.S. 6938
4321 T.R. 252
GLENMONT, OHIO 44628

NOVEMBER 16, 1990



53.750 ACRES

EDITH M. WEISS
159-170 243-165 245-603

1416.70'
N 83° 35' 00" W 1130.01'
170406
34 29

Deed Vol. 249 Pgs. 787, 789, & 791
DEC 2 1 1990

Rec'd. AT 2:17 O'CLOCK PM
Recorded DEC 28 1990 Holmes Co. Ohio Fee: 9.35

Plat Vol. 12 Pg. 582 Recorder Richard Gravenor
Laural

PLAT APPROVED
12/21/90 B