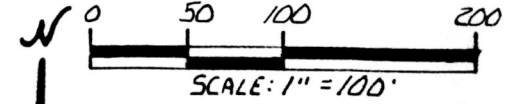


VOL 12 PAGE 579

KNOX TOWNSHIP
1ST. QTR. LOT 12
T-9N ; R-9W
HOLMES COUNTY, OHIO

170343




- IRON PIN FOUND
- P.K. NAIL SET
- 5/8" REBAR WITH I.D. CAP SET
I.D. CAP MARKED "BAKER 6938"

REFERENCES:

PLAT VOL. 8 PAGE 219
PLAT VOL. 5 PAGE 44
DEED VOL. 163 PAGE 534
PLAT VOL. 5 PAGE 131

BEARINGS FROM PLAT VOL. 10 PAGE 910



GRANTORS:
CLAUDE & LUELLA SAGE
163-534

(PARCEL I: 0.907 ac.)
This plat not approved for any
use that generates wastewater.

John Brown 12/6/90
Sanitarian Date

(PARCEL II: 0.094 ac.)
This plat not approved for any
use that generates wastewater.

John Brown 12/6/90
Sanitarian Date

SPLIT
APPROVED
900816

0.094 ACRES

0.907
ACRES

ROGER L. & SARA A.
McCLURE 231-631
P.V. 8 P. 219

170343

DEC 17 1990

AT 2:40 O'CLOCK pm

RECORDED DEC 18 1990

Plat VOL 12 PG. 579

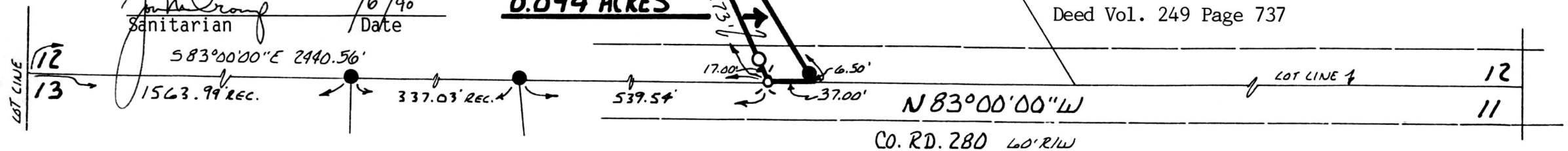
Holmes Co. Ohio Fee: \$5.00

Richard Brown Recorder
on Blair

Deed Vol. 249 Page 737

I CERTIFY THIS SURVEY TO BE CORRECT
TO THE BEST OF MY KNOWLEDGE.

Donald C. Baker
DONALD C. BAKER P.S. 6938
4321 T.R. 252
GLENMONT, OHIO 44628
DECEMBER 3, 1990



PLAT APPROVED
12/13/90

1425-MLS