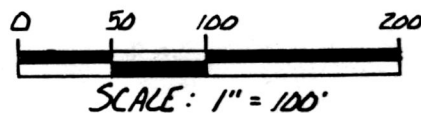


pd \$5.00

CLARK TOWNSHIP
N.W. & S.W. QTRS. SEC. 6
TWP. 8N RANGE 4W
HOLMES COUNTY, OHIO



- IRON PIN FOUND
- 5/8" REBAR WITH I.D. CAP SET
I.D. CAP MARKED "BAKER 6938"

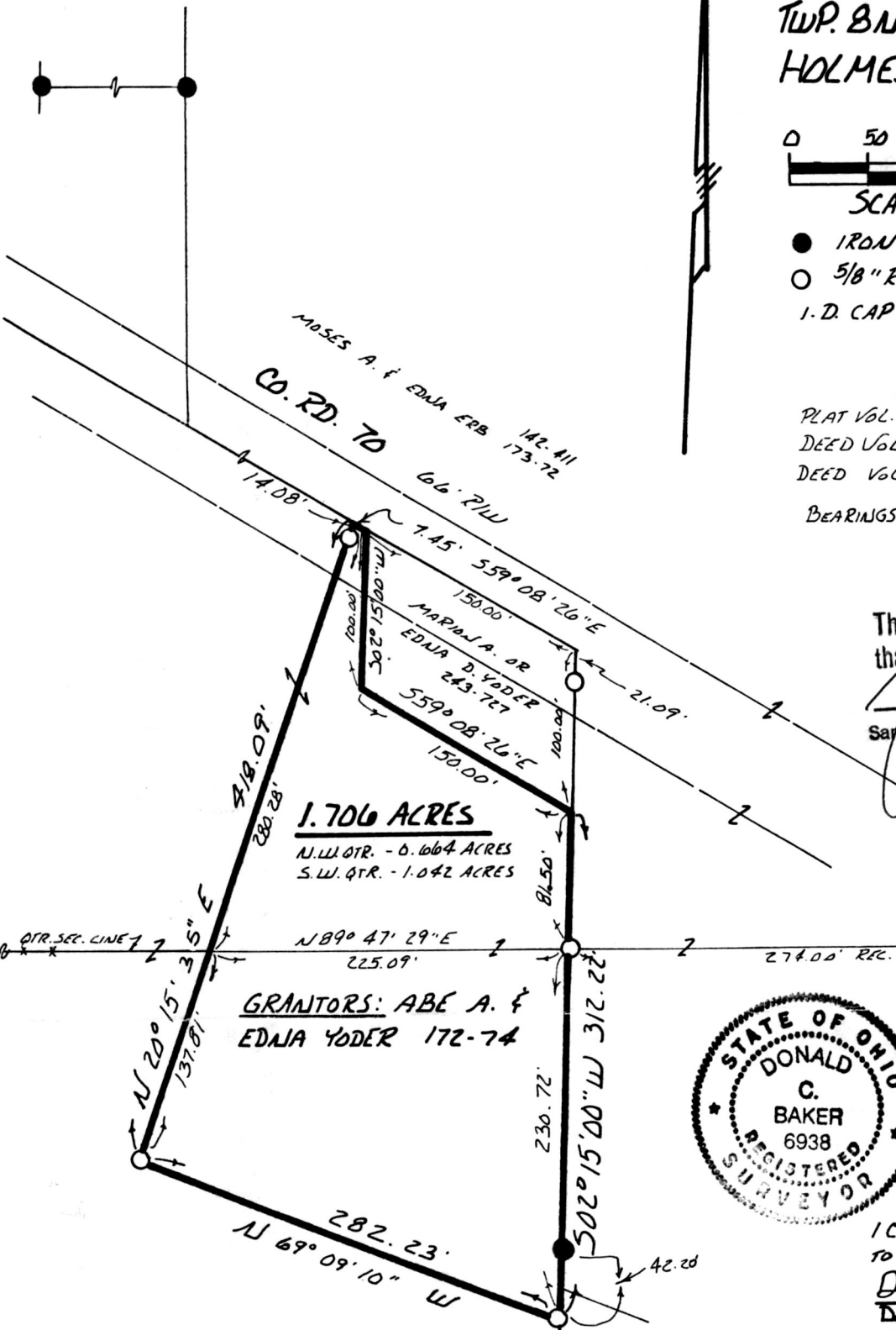
REFERENCES:

PLAT VOL. 10 PAGE 637
DEED VOL. 173 PAGE 72
DEED VOL. 243 PAGE 727

BEARINGS FROM DEED VOL. 172 PAGE 74


(1.706 Ac.)
This plat not approved for any use
that generates wastewater. 7/11/90
[Signature] Date
Sanitarian **SPLIT APPROVAL**
900137

6	6
6	6



1.706 ACRES
N.W. QTR. - 0.1664 ACRES
S.W. QTR. - 1.042 ACRES

GRANTORS: ABE A. & EDNA YODER 172-74



I CERTIFY THIS SURVEY TO BE CORRECT
TO THE BEST OF MY KNOWLEDGE.
Donald C. Baker
DONALD C. BAKER P.S. 6938
4321 T.R. 252
GLENMONT, OHIO

168882

Rec'd. AUG 15 1990
AUG 16 1990
1190-245
Plat Vol. 12

AT 4:01 O'CLOCK pm
Holmes Co. Ohio Fee: \$5.00
Pg. 498 Recorder Richard Craven
Camel

SUNE 8, 1990

PLAT APPROVED
8/14/90