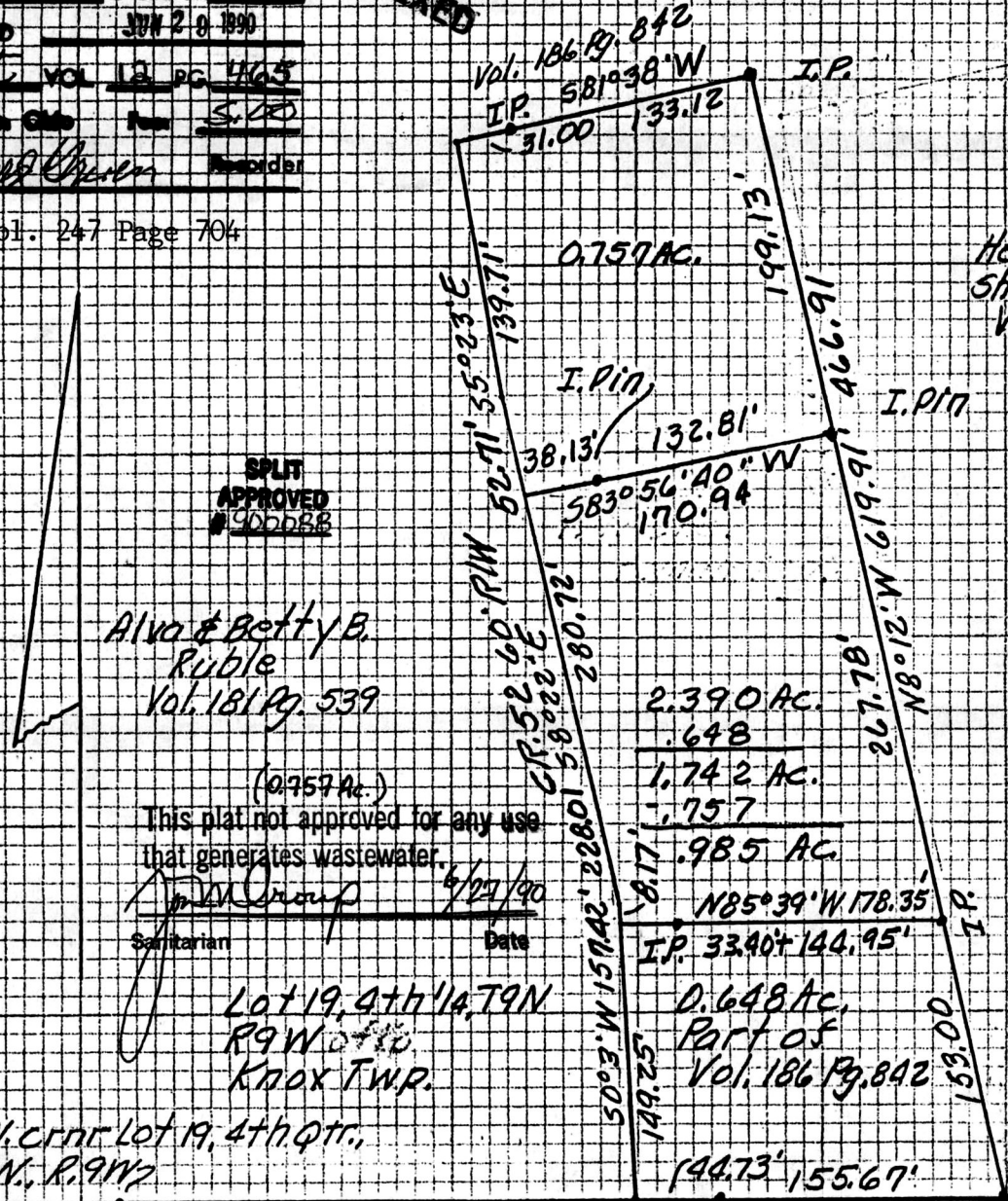


REC'D. JUN 28 1990
 AT 10:15 O'CLOCK A.M.
 RECORDED JUN 29 1990
 Plat. Vol. 186 Pg. 842
 Index on Gls. Pgs. 5, 10
Robert L. Kasner Recorder

INDEXED

Deed Vol. 247 Page 704



Herbert M. &
 Sharon Mackey
 Vol. 234 Pg. 694

SPLIT APPROVED
 #900088



Alva & Betty B.
 Ruble
 Vol. 181 Pg. 539

(0.757 Ac.)
 This plat not approved for any use
 that generates wastewater.
John M. Group 6/29/90
 Sanitarian Date

Lot 19, 4th 1/4, T9N
 R9W of K.
 Knox Twp.

S.W. CORN Lot 19, 4th Qtr.,
 T9N., R. 9W

589°03'03"E 277.2'
 RB. 10 Pg. 714



PLAT OF A SURVEY FOR
 TIMOTHY & DOLLY
 BURDEN
 Known as part of Lot 19, 4th 1/4
 T9N, R9W of Knox Twp., Hol,
 Co., Ohio
 Robert L. Kasner P.S. 5193

6/29/90

8/16/78
 4/13/89