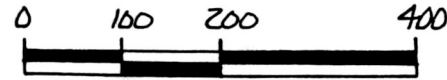


PAINT TOWNSHIP
S.W. QTR. SECTION 6
TWP. 14N RANGE 11W
HOLMES COUNTY, OHIO



SCALE: 1" = 200'

- STONE FOUND
- ▲ R.R. SPIKE FOUND
- IRON PIN FOUND
- 5/8" REBAR WITH I.D. CAP SET
- I.D. CAP MARKED "BAKER 6938"



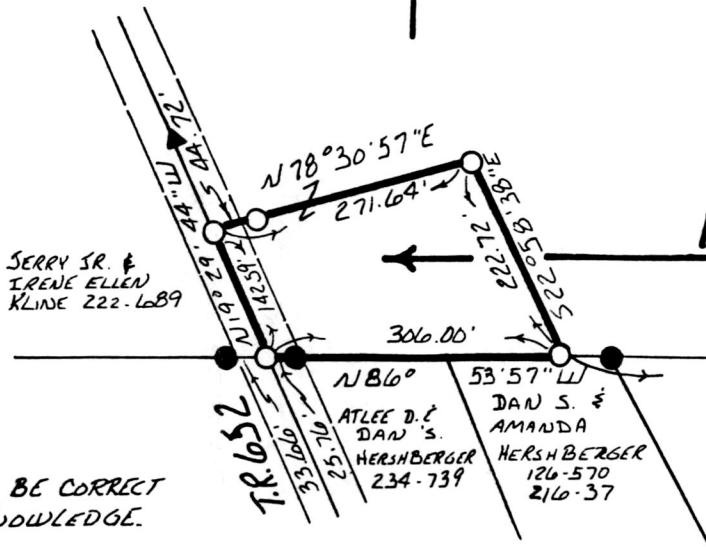
I CERTIFY THIS SURVEY TO BE CORRECT
TO THE BEST OF MY KNOWLEDGE.

Donald C. Baker

DONALD C. BAKER P.S. 6938
4321 T.R. 252
GLENMOUNT, OHIO

APRIL 9, 1990
REV. 4-19-90

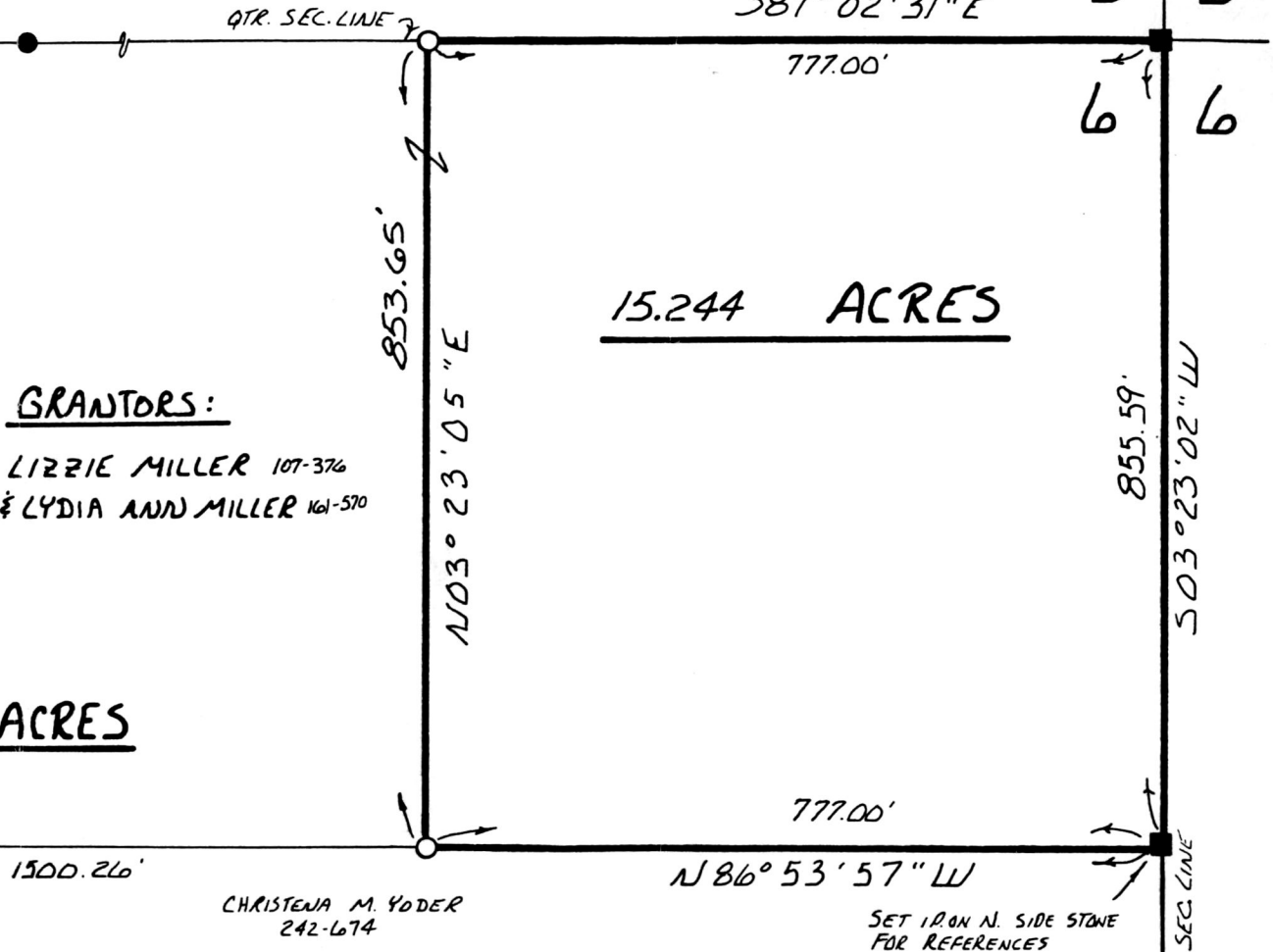
1093-MS



1.143 ACRES

GRANTORS:

ROY S. & LIZZIE MILLER 107-376
DAN R. & LYDIA ANN MILLER 161-570



15.244 ACRES

REFERENCES:

DEED VOL. 161 PAGE 570
PLAT VOL. 9 PAGE 212
PLAT VOL. 11 PAGE 9
PLAT VOL. 10 PAGE 719
BEARINGS FROM PLAT VOL. 12
PAGE 172

Rec'd JUN 18 1990

Recorded JUN 19 1990

Plat Vol. 12

168171

AT 2:09 o'clock pm

Holmes Co. Ohio Fee: \$5.00

Pg. 458 Recorder Richard Gavena

Deed Vol. 247 Pages 589 & 591.

(1.143 Ac.)
This plat not approved for any use
that generates wastewater.

Tom Crouf 6/6/90
Sanitarian Date

SPLIT APPROVED
900077

SET I.P. ON N. SIDE
STONE FOR REFERENCES
P.C. \$5.00

SET I.P. ON N. SIDE STONE
FOR REFERENCES

PLAT APPROVED
6/14/90

168171

VOL 12 PAGE 458

VOL