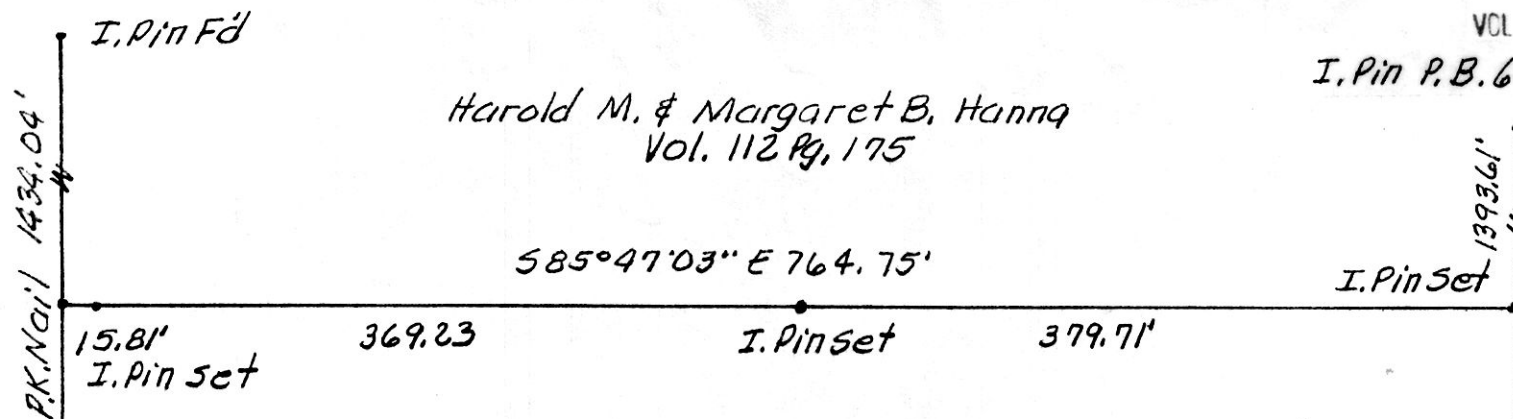
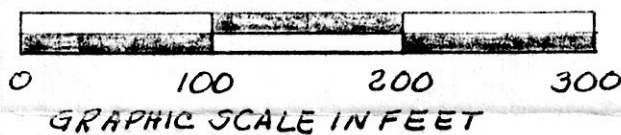


I. Pin P.B. 6 Pg. 147

Harold M. & Margaret B. Hanna
Vol. 112 Pg. 175



20,000 AC.
part of Vol. 112 Pg. 175



PLAT OF A SURVEY FOR
ROBERT W. HANNA
Grantee

Known as part of Lot 6,
4th Qtr., T9N, R8W, of
Monroe Twp., Hol. Co., Ohio
Robert L. Kasner P.S. 5193
P.E. 28820
7/27/89


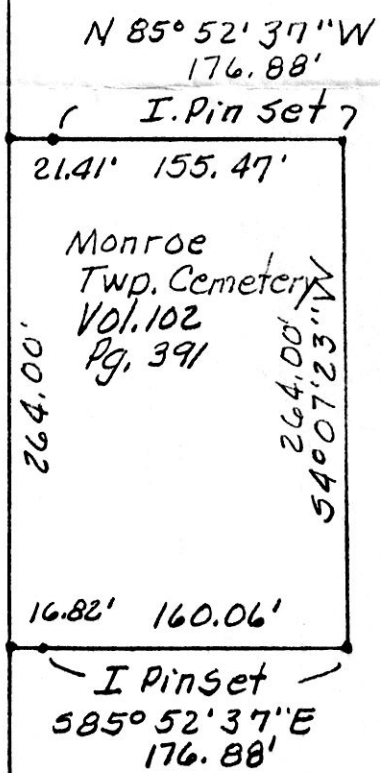
Total N4°27'47\"/>

David E. & Donna Shreiner
Patrick W. & Beverly S. Roche
Vol. 212 Pg. 911
P.B. 6 Pg. 147

Arthur & Betty M. Piar
Vol. 152 Pg. 322

P.K. Nail C.R. 400 N4°07'23\"/>

P.K. Nail



C.R. 314

RR Spike N85°50'10\"/>

at S.W. crnr
Lot 6, 4th Qtr.,
T9N, R8W,
Monroe Twp., Hol. Co., Ohio

Shreiner Sole Co. Inc.
Vol. 205 Pg. 617

REC'D SEP 06 1989
AT 3:00 O'CLOCK PM
RECORDED SEP 07 1989
Plat VOL 12 PG. 287
Holmes Co. Ohio Fee: \$9.35
Richard G. [Signature] Recorder