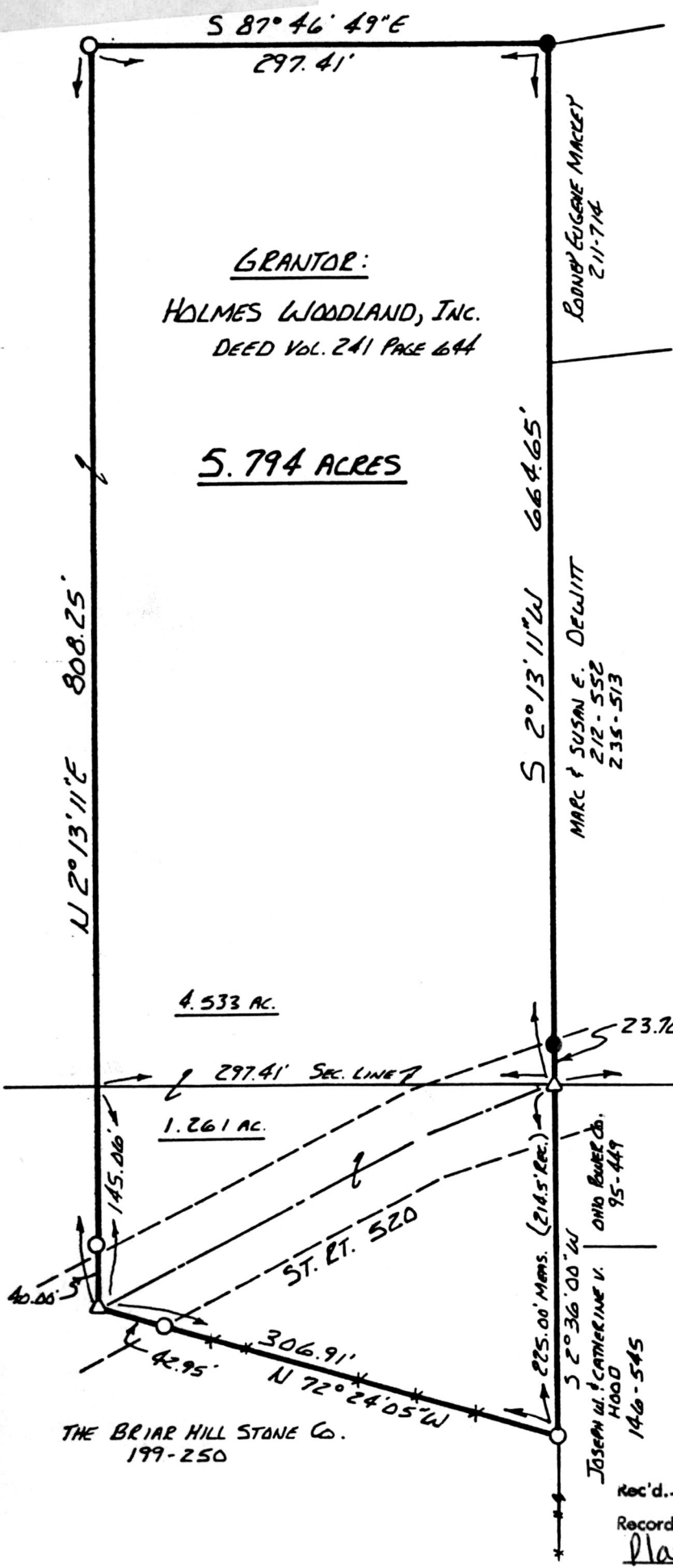
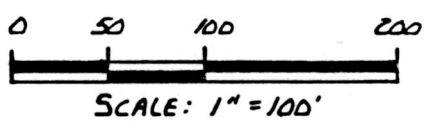


RICHLAND TOWNSHIP
S.E. QTR. SECTION 5
N.E. QTR. SECTION 6
T-8 N R-8 W
HOLMES COUNTY, OHIO



GRANTOR:
HOLMES WOODLAND, INC.
DEED VOL. 241 PAGE 644

5.794 ACRES



N

- IRON PIN FOUND
- △ R.R. SPIKE SET
- 5/8" REBAR WITH I.D. CAP SET
I.D. CAP MARKED "BAKER 6938"

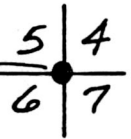
REFERENCES:
PLAT VOL. 10 PAGE 757
PLAT VOL. 10 PAGE 756
VARIOUS DEEDS AS SHOWN



4.533 AC.

297.41' SEC. LINE 7
1.261 AC.

N 87° 30' 01" W 1366.95'
SECTION LINE 7



I CERTIFY THIS SURVEY TO BE CORRECT
TO THE BEST OF MY KNOWLEDGE.

Donald C. Baker

DONALD C. BAKER P.S. 6938
4321 TR 252
GLENMONT, OH.
APRIL 18, 1989

164117

REC'D. JUN 9 1989
Recorded JUN 12 1989

AT 3:27 O'CLOCK PM
Holmes Co. Ohio Fee \$5.00
Pg. 236 Recorder Richard Craven