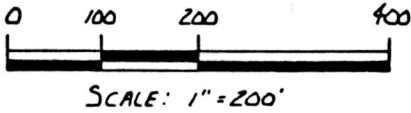


CLARK TOWNSHIP
N. E. QTR. SECTION 13
T-8 N R-5 W
HOLMES COUNTY, OHIO

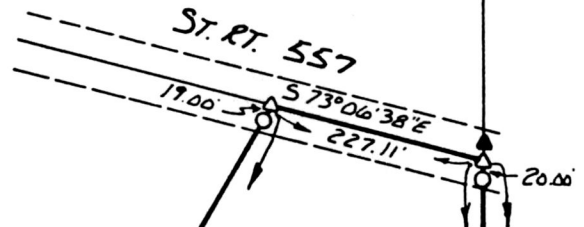


- ▲ R.R. SPIKE FOUND
- STONE FOUND
- △ R.R. SPIKE SET
- 5/8" REBAR WITH I.D. CAP SET
I.D. CAP MARKED "BAKER 6938"

REFERENCES:

PLAT VOL. 7 PAGE 360
BEARINGS FROM PLAT VOL. 5
PAGE 109
VARIOUS DEEDS AS SHOWN

PERRY P. & SAM P. MILLER
147-227
130-337



9.831 ACRES

GRANTORS:

ABE A. & FANNIE A. MAST
DEED VOL. 212 PAGE 344
DEED VOL. 219 PAGE 690



I CERTIFY THIS SURVEY TO BE CORRECT
TO THE BEST OF MY KNOWLEDGE.

Donald C. Baker
DONALD C. BAKER P.S. 6938
4321 TR 252
GLENMONT, OH.

163935
Deed Vol. 243 Pg. 507

JAN. 18, 1989

REC'D. MAY 26 1989

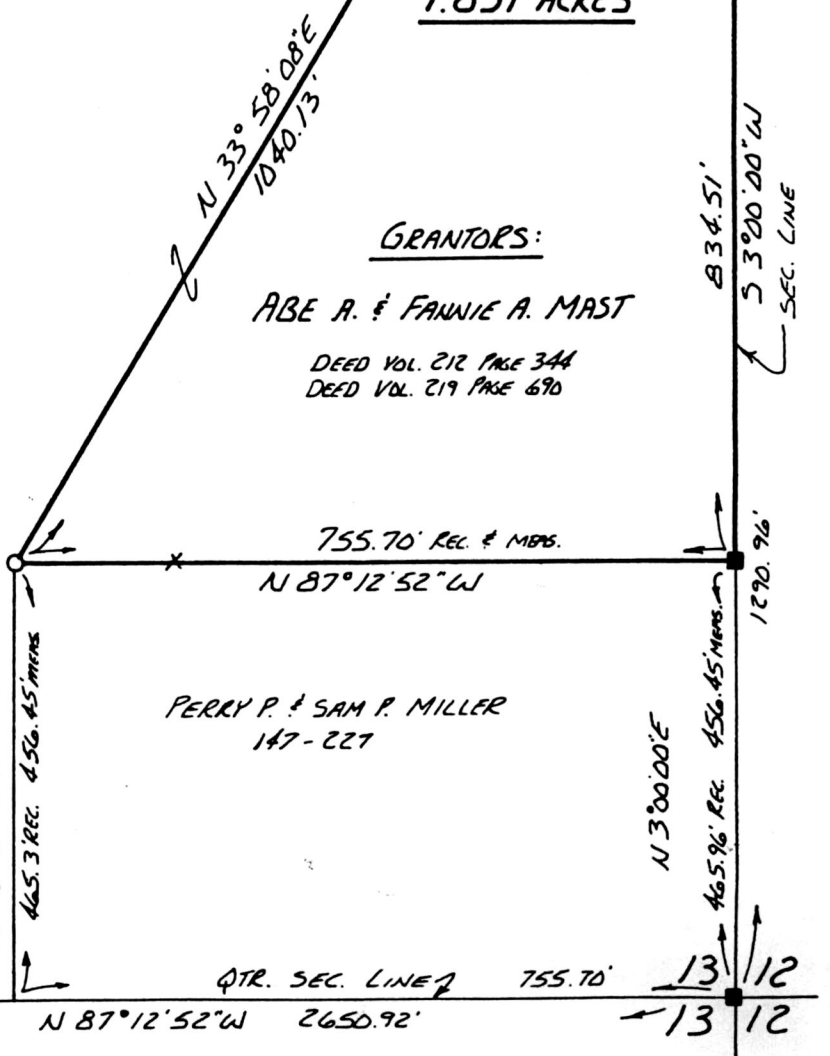
AT 1:41 O'CLOCK PM

RECORDED MAY 30 1989

Plat VOL 12 PG. 225

Holmes Co. Ohio Fee \$500

Richard Graven Recorder



13 | 13
13 | 13

13 | 12
13 | 12

cancel

MAP OFFICE COPY