

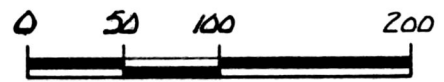
163581

REFERENCES:

PLAT VOL. 8 PAGE 674  
BEARINGS FROM PLAT VOL. 10  
PAGE 765

PRAIRIE TOWNSHIP  
S.E. QTR. SECTION 9  
T-13 N R-13W  
HOLMES COUNTY, OHIO

SURVEYED FOR MILTON TROYER



SCALE: 1" = 100'

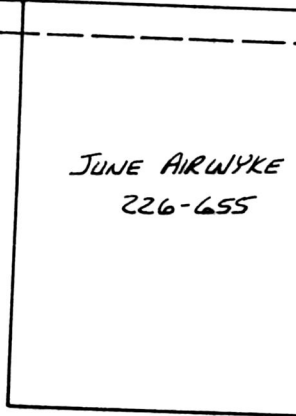
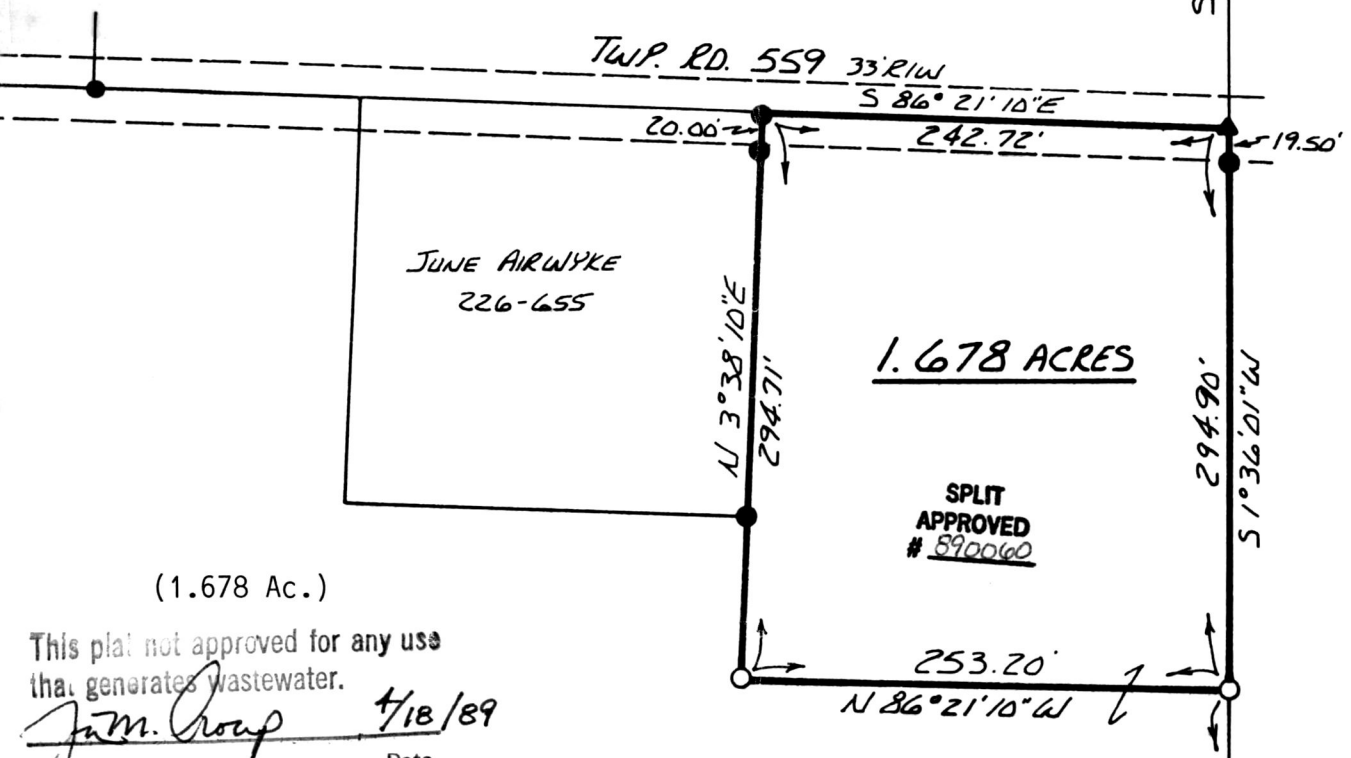
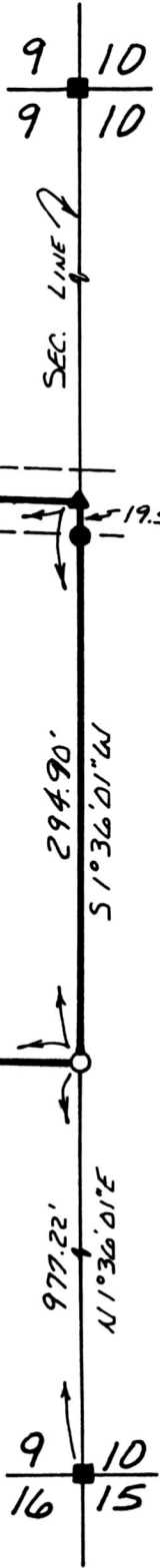
- STONE FOUND
- IRON PIN FOUND
- ▲ R.R. SPIKE FOUND
- 5/8" REBAR WITH I.D. CAP SET  
I.D. CAP MARKED "BAKER 6938"



I CERTIFY THIS SURVEY TO BE CORRECT  
TO THE BEST OF MY KNOWLEDGE.

Donald C. Baker  
DONALD C. BAKER P.S. 6938  
4321 TR 252  
GLENMONT, OH.

MARCH 27, 1989



1.678 ACRES

SPLIT  
APPROVED  
# 890060

(1.678 Ac.)

This plat not approved for any use  
that generates wastewater.

J.M. Group 4/18/89  
Sanitarian Date

163581

MILTON D. & DELILAH TROYER  
DEED Vol. 235 PAGE 494

Deed Vol. 243 Pages 80 & 82

APR 27 1989 AT 9:50 O'CLOCK AM  
Recorded APR 28 1989 Holmes Co. Ohio Fee \$5.00  
Plat Vol. 12 Pg. 199 Recorder Richard Graven