

160743

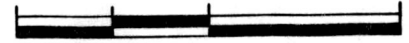
VILLAGE OF KILLBUCK

LOT 10

OF THE HENRY KASNER SUBDIVISION No. 1
KILLBUCK TWP N.W. QTR SECTION 15, T-8N; R-7W
HOLMES COUNTY, OHIO

MAP OFFICE COPY

0 25 50 100



SCALE: 1" = 50'


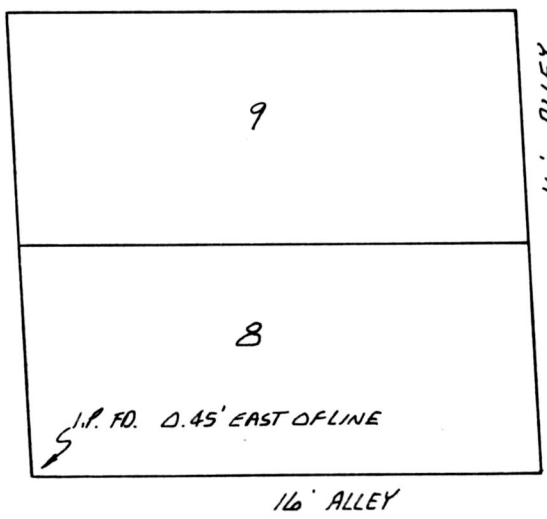
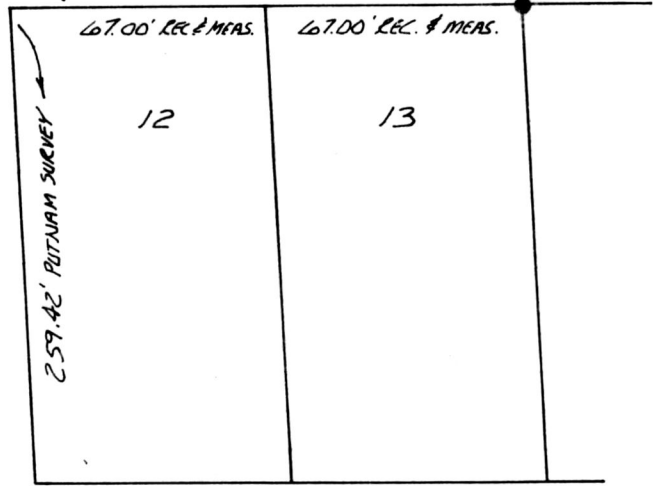
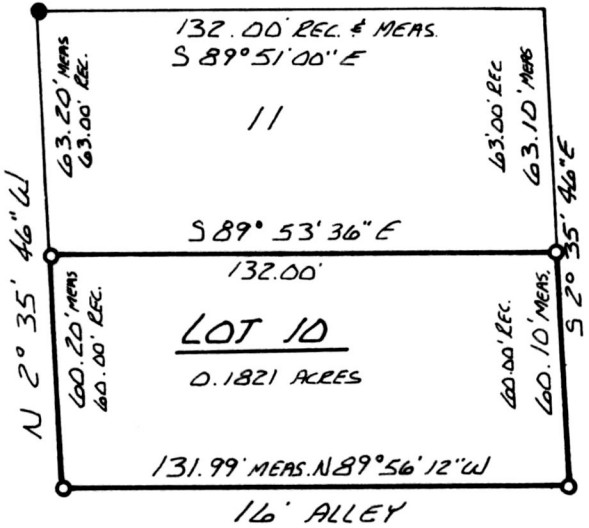
- IRON PIN FOUND
- 5/8" REBAR WITH I.D. CAP SET
I.D. CAP MARKED "BAKER 6938"

REFERENCES:

PLAT VOL. 1 PAGE 376
 PLAT VOL. 1 PAGE 378
 BEARING ALONG SPRING ST. &
 IRON PINS FOUND & PRORATIONS OF
 LOTS, FROM A SURVEY BY
 G. W. PUTNAM DATED: JUNE, 1923

SPRING ST. 30.4'

MAIN ST. 60'



APPROVED BY
TAX MAP OFFICE 160743

Date 8/10/88

Rec'd. AUG 10 1988 AT 1:53 o'clock pm

Recorded AUG 11 1988 Holmes Co. Ohio Fees 5.00

Plat Vol 12 Pg 51 Recorder Richard Graven

I CERTIFY THIS SURVEY TO BE CORRECT
TO THE BEST OF MY KNOWLEDGE.

Donald C Baker

DONALD C. BAKER P.S. 6938
4321 T.R. 252
GLENMONT, OH.

JULY 22, 1988