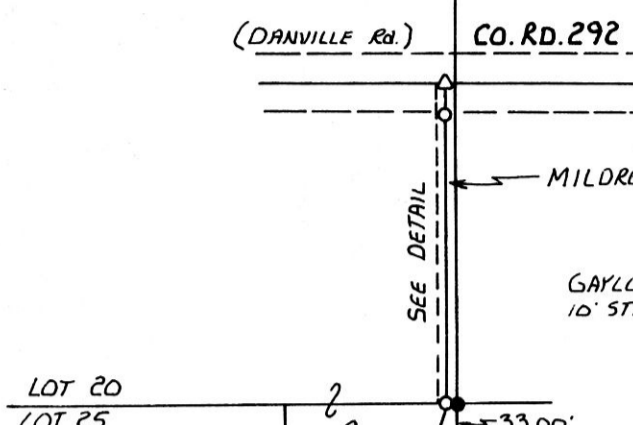
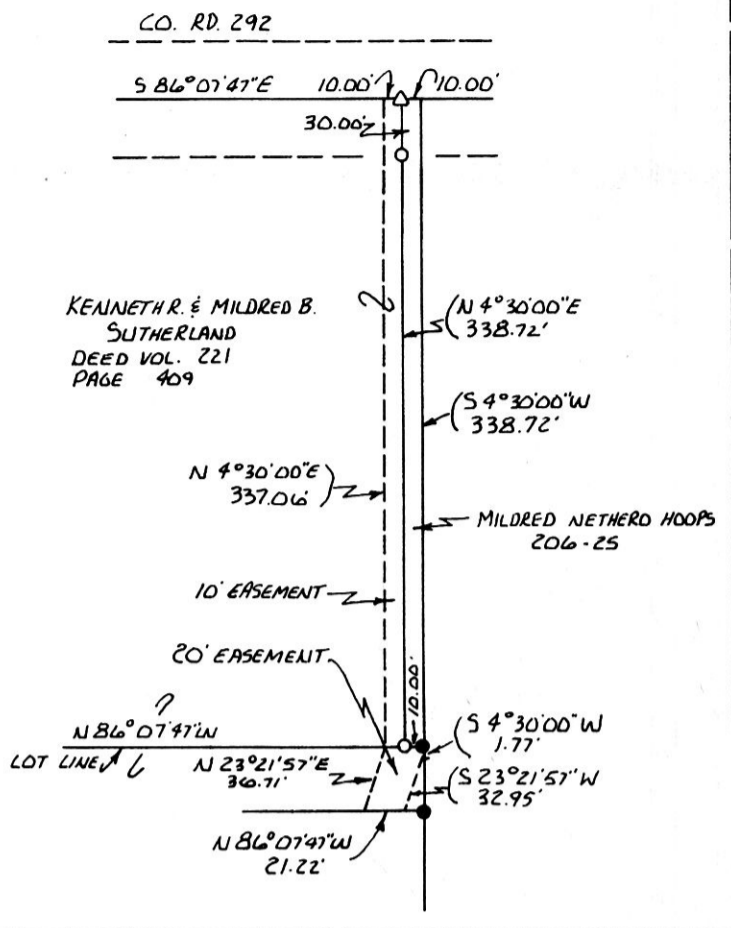


160324

HARDY TWP. 3RD QTR.
LOTS 20 & 25, T-9N; R-7W
HOLMES COUNTY, OHIO

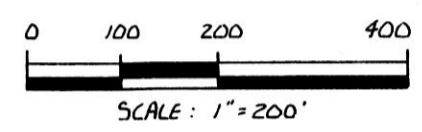
DETAIL

SCALE: 1"=100'

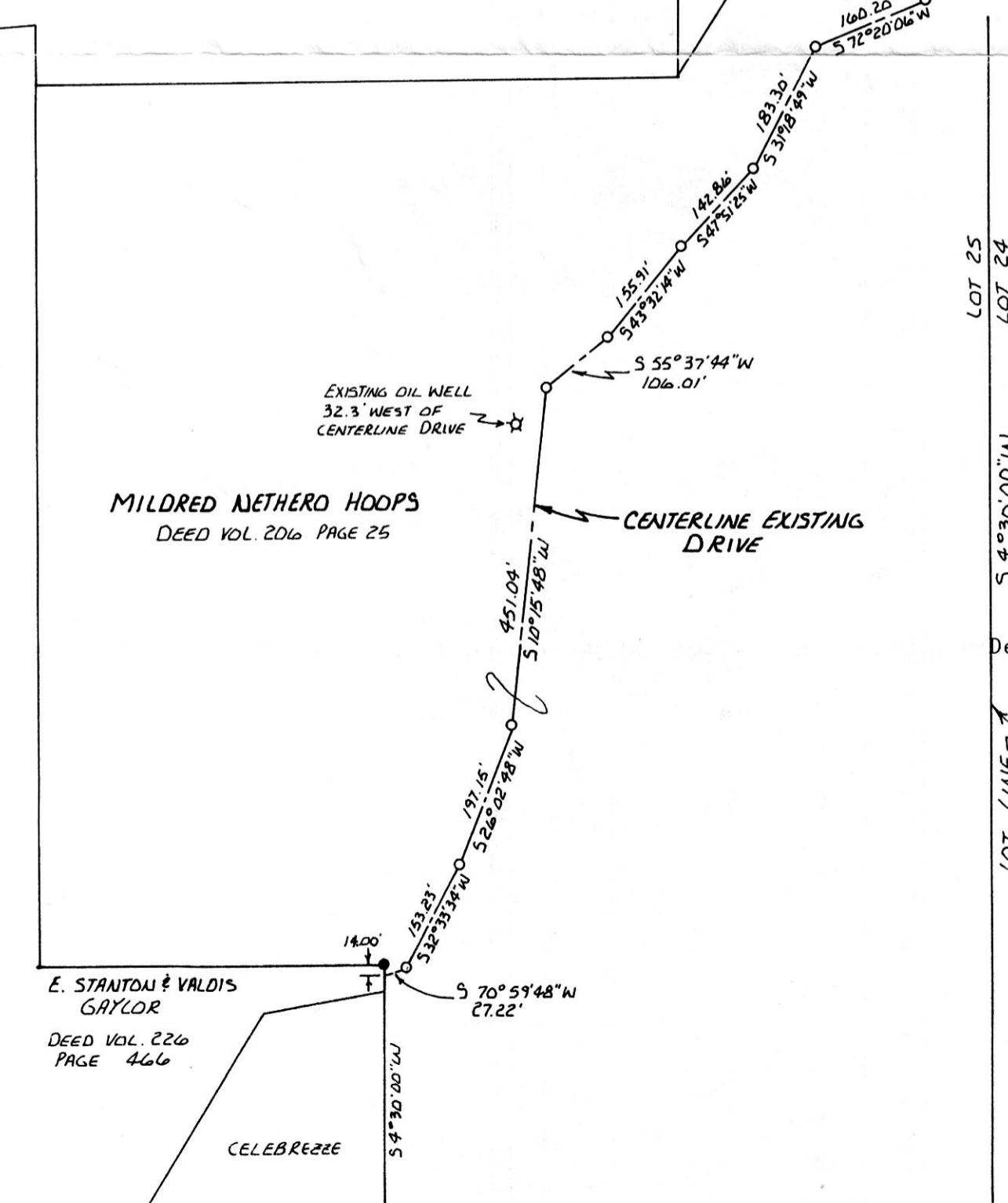


MILDRED NETHERO HOOPS 206-25
(10' STRIP)

NOTE:
GAYLOR'S DEED ALSO DESCRIBES A
10' STRIP THAT LEADS TO THE DANVILLE ROAD



- IRON PIN FOUND
 - △ SPIKE SET
 - 5/8" RE-BAR SET
- BEARINGS FROM WM. LONG SURVEY
DATED JAN. 6, 1982.



160324

REC'D. JUL 5 1988
AT 2:42 O'CLOCK PM
RECORDED July 6, 1988
Plot VOL. 12 PG. 26
Holmes Co. Ohio Fee: 9.35
Richard Gruen Recorder

Deed Vol. 239 Pg. 607



I CERTIFY THIS SURVEY TO BE CORRECT
TO THE BEST OF MY KNOWLEDGE.

Donald C. Baker
DONALD C. BAKER P.S. 6938
4321 T.R. 252
GLENMONT, OH.
AUGUST 5, 1987