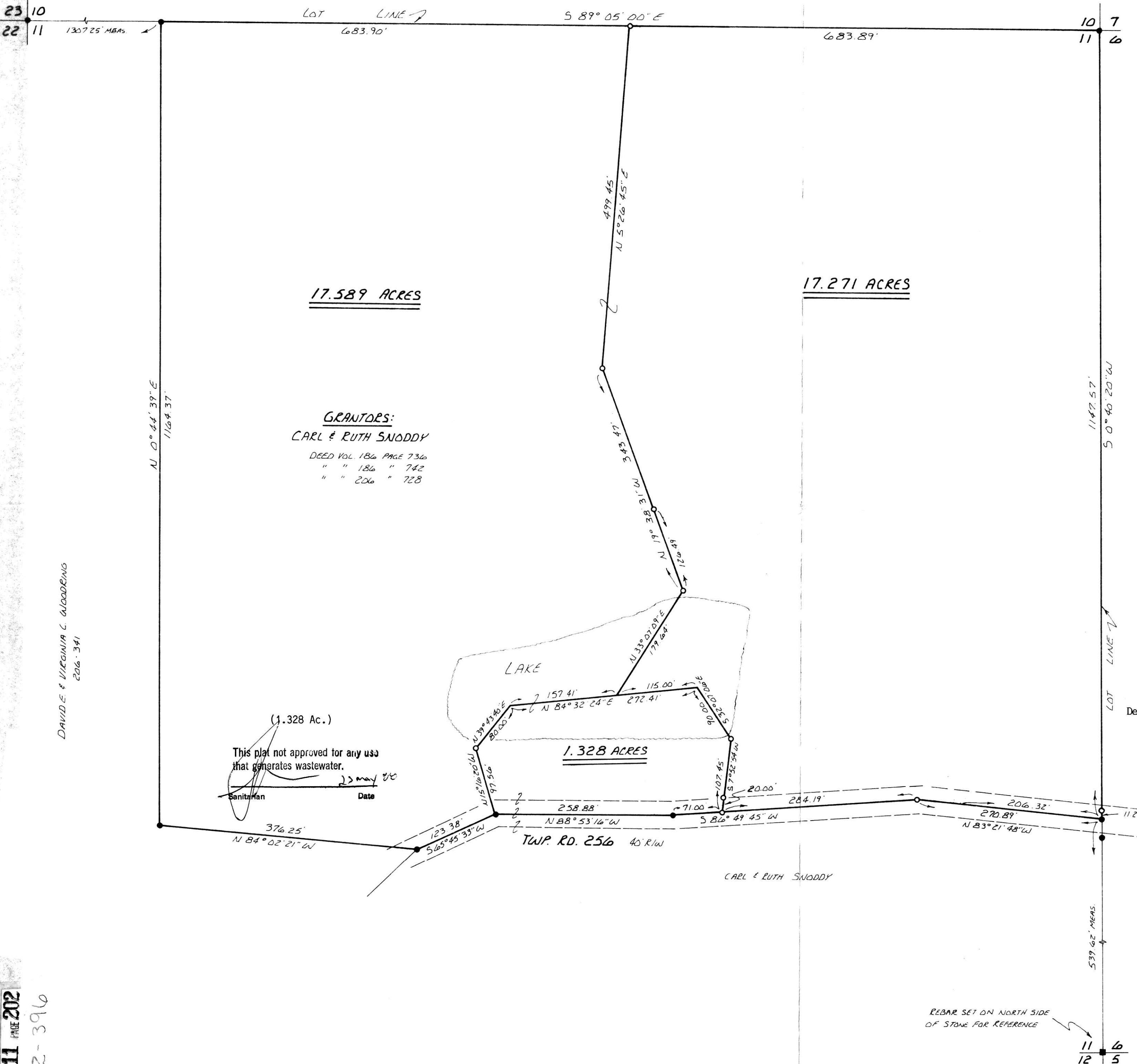


159926



17.589 ACRES

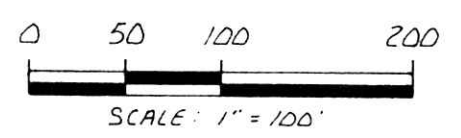
17.271 ACRES

1.328 ACRES

**GRANTORS:**  
**CARL & RUTH SNODDY**  
 DEED VOL. 186 PAGE 736  
 " " 186 " 742  
 " " 206 " 728

(1.328 Ac.)  
 This plat not approved for any use  
 that generates wastewater.  
 Sanitation Date 23 May 88

MONROE TOWNSHIP 3<sup>RD</sup> QTR.  
 LOT 11 T-9N R-8W  
 HOLMES COUNTY, OHIO




- STONE FOUND
- IRON PIN FOUND
- 3/8" REBAR WITH I.D. CAP SET I.D. CAP MARKED "BAKER 6938"

**REFERENCES:**  
 BEARING ON NORTH LINE LOT 11  
 FROM PLAT VOL. 8 PAGE 446  
 VARIOUS DEEDS AS SHOWN

159926

Rec'd. MAY 27 1988 AT 10:54 O'CLOCK AM  
 Recorded May 24 1988 Holmes Co. Ohio Fee: 20.70  
 Plat Vol. 11 Pg. 202 Recorder Richard Yeauman

Deed Vol. 239 Pages 186, 188, & 190



I CERTIFY THIS SURVEY TO BE CORRECT  
 TO THE BEST OF MY KNOWLEDGE.

Donald C Baker  
 DONALD C. BAKER PS. 6938  
 4321 TR 252  
 GLENMONT, OH

APRIL 30, 1988

REBAR SET ON NORTH SIDE  
 OF STONE FOR REFERENCE

DAVID E. & VIRGINIA C. WOODRUM  
 206-341

VOL 11 PAGE 202  
 2-396