

BEING PART OF: LOT 2
 SEC. 9
 QUAR. 2
 T1/4N. R12W
 TOWNSHIP Salt Creek
 COUNTY Holmes, Ohio, The Congress Lands
North of the Old Seven Ranges


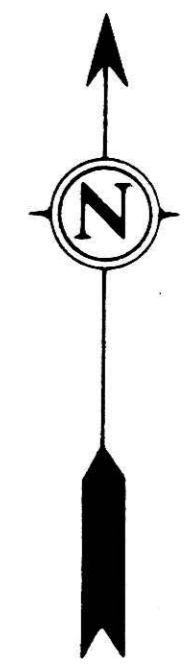
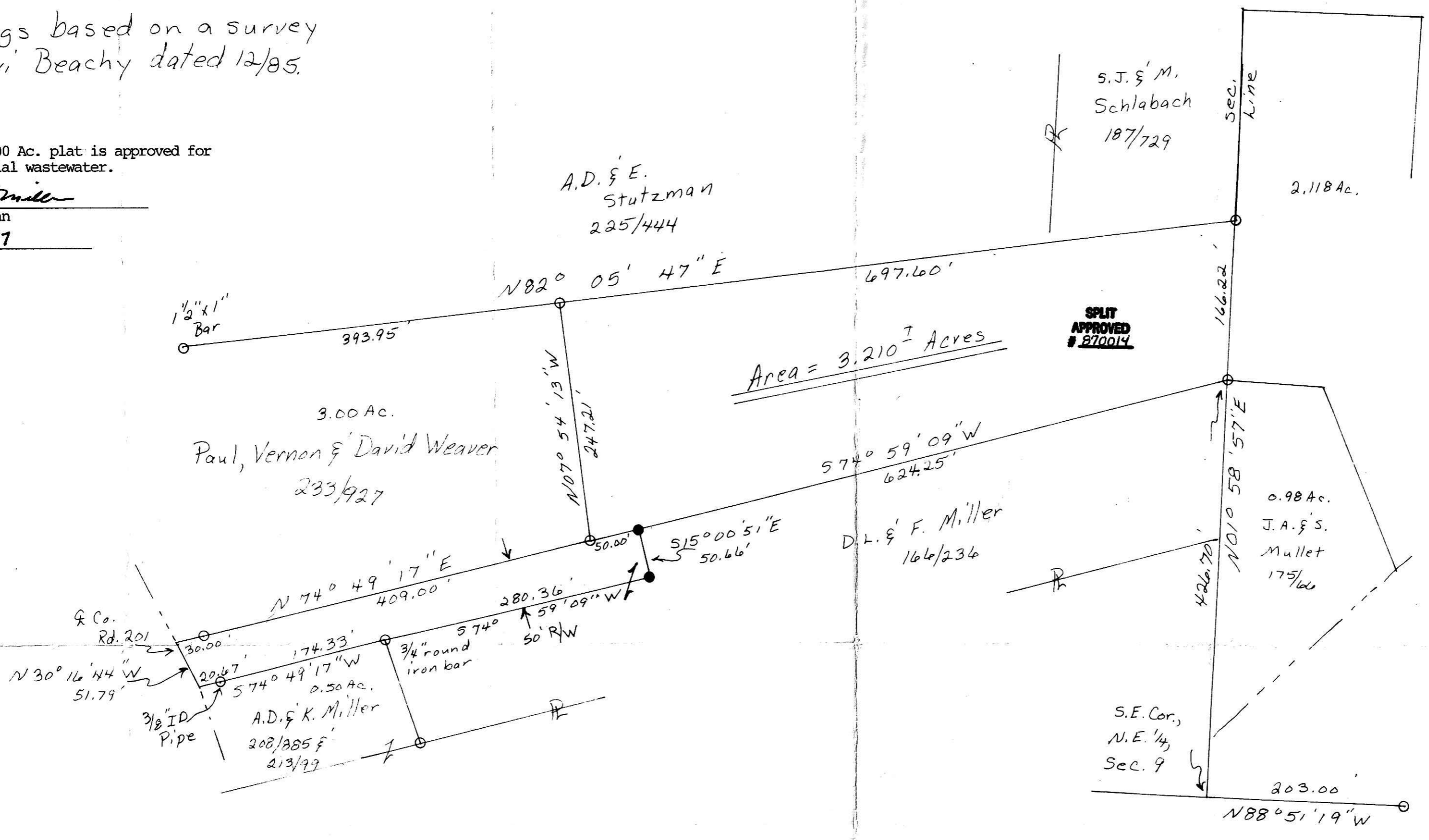
154920
THE COSHOCTON LAND SURVEYING SERVICE, INC.
 233 S. FOURTH ST. COSHOCTON, OHIO 43812

SURVEY FOR: Dan Miller
 DATE: January, 1987
 SCALE: 1" = 100'

VOL 11 PAGE 135

Bearings based on a survey for Levi Beachy dated 12/85.

This 3.000 Ac. plat is approved for residential wastewater.
mat miller
 Sanitarian
2-11-87
 Date



Being part of the land conveyed to Dan L. & Fanny Miller by Edwin C. & Mary Ann Miller in Vol. 146, Pg. 236.

Pertinent documents:
 Tax Map, Berlin Quadrangle Map, above Beachy Survey and all deeds shown.



FEB 19 1987
 Rec'd. AT 11:46 O'CLOCK AM
 Recorded FEB 20, 1987 Holmes Co. Ohio Fees: 17.60
Odor Vol. 11 Pg. 135 Recorder: Richard Kraven
p. miller Deed Vol. 234 Page 272

- ⊗ - SET R.R. SPIKE
- ⊙ - FND. R.R. SPIKE
- ⊙ - SET CONC. MON
- ⊙ - FND. CONC. MON
- - SET IRON PIN
- - FOUND IRON PIN
- - FOUND STONE
- ▲ - SET P.K. NAIL
- △ - FOUND P.K. NAIL
- - CORNER POST

I hereby certify the above plat to be correct to the best of my knowledge and belief.

THE COSHOCTON LAND SURVEYING SERVICE
James V. Gute
 REGISTERED SURVEYOR 5935
 REGISTERED ENGINEER 37405

Subject To All Easements
 And Rights-Of-Way, Public
 And Private, Of Record

MAP OFFICE COPY