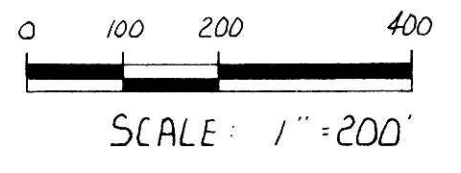
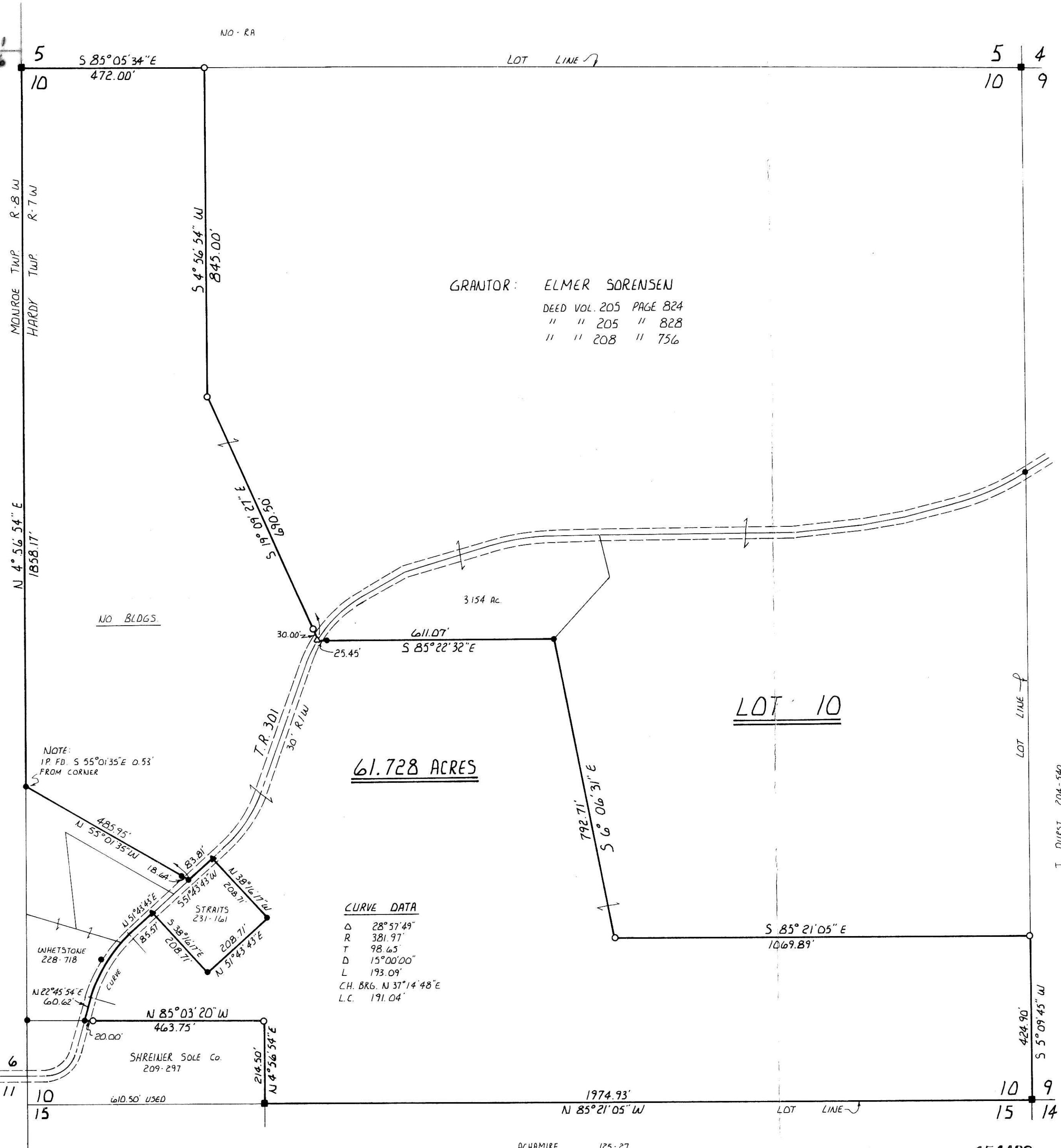


HARDY TOWNSHIP
3RD QTR. LOT 10
T-9N R-7W
HOLMES CO., OHIO

GRANTOR: ELMER SORENSEN
DEED VOL. 205 PAGE 824
" " 205 " 828
" " 208 " 756




- MARKED STONE FOUND
- IRON PIN FOUND
- ▲ R.R. SPIKE FOUND
- △ R.R. SPIKE SET
- 5/8" REBAR SET WITH I.D. CAP

- REFERENCES:
- DEED VOL. 205 PAGE 824
 - " " 209 " 297
 - " " 228 " 718
 - " " 231 " 161
 - SURVEY PLAT VOL. 9 PAGE 21
 - " " " " " 76

CURVE DATA

Δ	28° 57' 49"
R	381.97
T	98.65
D	15° 00' 00"
L	193.09
CH. BRG.	N 37° 14' 48" E
L.C.	191.04



I CERTIFY THIS SURVEY TO BE CORRECT TO THE BEST OF MY KNOWLEDGE.

Donald C. Baker
DONALD C. BAKER P.S. 6938
Dec 10, 1986

DONALD C. BAKER PH. 377-4177
4321 T.R. 252
GLENMONT OH.

Rec'd. DEC 31 1986 AT 11:01 O'CLOCK AM
Recorded Nov. 31 1986 Holmes Co. Ohio Fees 21.60
Plat Vol. 11 Pg. 125 Recorder Richard Weaver
18 X 24 X 5
Judson L. L. L.
Deed Vol. 233 Pg. 912